



LEBANON PLANNING COMMISSION MEETING AGENDA

April 17, 2024 at 6:00 PM

Santiam Travel Station – 750 3rd Street, Lebanon, Oregon

MISSION STATEMENT

The City of Lebanon is dedicated to providing exceptional services and opportunities that enhance the quality of life for present and future members of the community.

6:00 PM – REGULAR SESSION

CALL TO ORDER / FLAG SALUTE

ROLL CALL

MINUTES

1. 2024-02-21 Planning Commission Minutes - Draft

CITIZEN COMMENTS - *restricted to items not on the agenda*

COMMISSION REVIEW

2. Public Hearing – Planning File PD-24-01 & S-24-02
A proposal for a Planned Development and a 122-lot 9-tract subdivision for a 26.62-acre parcel on the south side of Crowfoot Road, east of Hillview Drive in the Residential Mixed Density zone (Z-RM).
(12S02W23C 04101)
3. Public Hearing – Planning File CPTA-24-01
Comprehensive Plan Text Amendment to incorporate a minor amendment to the City's adopted 2018 Transportation System Plan to incorporate a road project at the intersection of Weldwood Drive and Cascade Drive.

COMMISSION BUSINESS AND COMMENTS

4. Planning Commission Reorganization – Per Chapter 2.24.070, the planning commission shall annually at its regular meeting in April choose a chairperson and vice-chairperson to preside over the meetings of the planning commission.
5. Planning Commission to appoint up to a maximum of two members to serve on the project advisory committee for the development code updates associated with the implementation of the Housing Production Strategy.

ADJOURNMENT

Meetings are recorded and available on the City's YouTube page at:

<https://www.youtube.com/user/CityofLebanonOR/videos>

The meeting location is accessible to persons with disabilities. A request for an interpreter for the hearing impaired or for other accommodations for persons with disabilities should be made at least 48 hours before the meeting to the City Recorder at 541.258.4905.



LEBANON PLANNING COMMISSION MEETING MINUTES

February 21, 2024 at 6:00 PM

Santiam Travel Station – 750 3rd Street, Lebanon, Oregon

MISSION STATEMENT

The City of Lebanon is dedicated to providing exceptional services and opportunities that enhance the quality of life for present and future members of the community.

6:00 PM – REGULAR SESSION

CALL TO ORDER / FLAG SALUTE

The meeting was called to order at 6:00 PM.

ROLL CALL

PRESENT

Chair Don Robertson
 Vice-Chair Lory Gerig-Knurowski
 Kristina Breshears
 Dave McClain
 Karisten Baxter
 Alternate Don Fountain
 Alternate Shyla Malloy
 Alternate Michael Miller

ABSENT

Alternate W. Marcellus Angellford (Excused)

STAFF

Interim City Manager Ron Whitlatch
 Community and Economic Development Director Ron Whitlatch

MINUTES

The minutes were approved as submitted.

1. 2023-11-15 Planning Commission Minutes - Draft

COMMISSION REVIEW

2. Public Hearing – Planning File S-24-01, AR-24-01, VAR-24-02, 03 & 04 A proposal for a 19-lot subdivision for the development of an 18-unit townhome, one-unit zero-lot-line single-family dwelling development including three variance requests for the reduction of the minimum lot size requirement for a corner lot, an exception from the maximum allowed dwelling units authorized access from a private street, and a two-foot rear yard reduction for two of the proposed lots in the subdivision for a 1.47 acre property located between Walker Road and Wassom Street, east of Stoltz Hill Road.(12S-02W-15CD, tax lots 3501 & 3600)

Community and Economic Development Director Hart explained the Public Hearing process.

There was no Exparte, Conflict of Interest, or Bias declared by the Commissioners.

CEDD Hart presented the Staff Report. During questions of staff by the commission, Chair Robertson asked whether the City had ever approved a zero-lot line development before, and staff responded yes, on this same property. The previous subdivision proposal for the same type of development and also included a zero-lot line setback. Chair Robertson asked for clarification on LMC Section 16.05.180 and setback standards. Staff explained how the zero-lot-line must be oriented within the subdivision and cannot be situated adjacent to an existing property not within a proposed zero-lot-line development and went over the details of the development code.

Testimony by Applicant: Laura LaRoque from Udell Engineering representing the applicant spoke. Summarized the application, responded to the written public comment by stating the new development proposal would result in less maximum density than the previous application, the private street and new public street improvements would result in 19 additional parking spaces provided on-street.

Testimony in Favor: None

Testimony in Opposition: Sandra Ragan spoke on concerns over density and traffic issues on Wassom Street. She presented signatures in agreement from surrounding residents. Chair Robertson asked Ms. Ragan if she believed the project was out of compliance with the development code which she did not, however still requested the Commission deny the project. Commissioner Baxter spoke about the comparison of this development proposal which would provide more for-sale housing opportunities and a stable neighborhood environment, versus the previous proposal which could have been duplex development geared more toward rental housing with more transitory neighbors, that this project would be a greater benefit to the community than the previous project.

Rebuttal: Laura LaRoque addressed the concerns stating the proposed building massing and would feel more like a single-family/duplex development rather than a rowhouse/apartment block based on the proposed development design.

Neutral Testimony: None

The Public Hearing was closed.

Motion made by Commissioner Fountain, Seconded by Commissioner Baxter. Voting Yea: Chair Robertson, Vice-Chair Gerig-Knurowski, Commissioner Breshears, Commissioner McClain, Commissioner Baxter, Commissioner Fountain, Commissioner Malloy, Commissioner Miller

CITIZEN COMMENTS - *restricted to items not on the agenda*

None

COMMISSION BUSINESS AND COMMENTS

Community and Economic Development Director Hart reported there is a possibility that there will not be a March meeting.

It was reported that pending legislation SB 1537 would require cities to authorize up to 10 mandatory adjustments to the development code at the request of a developer if they met a certain density threshold.

It was reported that the Housing Production Strategy has been officially acknowledged and accepted by the State.

ADJOURNMENT

The meeting adjourned at 7:07 PM.



925 S. Main Street
Lebanon, Oregon 97355

TEL: 541.258.4906
cdc@ci.lebanon.or.us
www.ci.lebanon.or.us

MEMORANDUM

Community Development

To: Lebanon Planning Commission
From: Kelly Hart, Community Development Director
Subject: Planning File No. PD-24-01, S-24-02

Date: April 9, 2024

I. BACKGROUND

Under consideration is a proposed Planned Development and tentative Subdivision application for a 122-lot, 9-tract subdivision with phased implementation for the property located on the south side of Crowfoot Road, east of Hillview Drive. The property does not currently have an assigned address. The Linn County Tax Assessor Map number is 12S 02W 23C, tax lot 4101. The subject property is 26.62 gross acres and is currently unimproved and utilized for agricultural purposes.

The property is in the southern portion of the Lebanon city limits in a partially developed neighborhood. To the north, west, and south of the site is rural residential property within the Lebanon Urban Growth Boundaries and the Linn County, Urban Growth Area-Urban Growth Management 10-acre Minimum (UGA-UGM-10) zoning district. To the north and west, properties are generally improved with residential dwellings on larger lots. To the east of the site is agricultural and rural residential property within the Lebanon City limits and the Residential Mixed Density zoning district. To the south is rural resource land outside of the Lebanon Urban Growth Boundary and in the Linn County, Farm/Forest (F/F) zoning district.

II. CURRENT REPORT

Under consideration are two separate land use actions: (1) Planned Development, and (2) Subdivision. The Planned Development application is required for larger residential projects over 25 acres, or when a project is a Subdivision of 25 or more lots and the applicant is requesting a multi-year phasing for implementation of the project (not to exceed 10 years). The Applicant is proposing a three-phase development with over 25 residential lots on a project area of over 25 gross acres, triggering the Planned Development application.

The Subdivision application is the proposal to divide the existing 26.62-acre parcel into 122 residential lots, including nine tracts of land not identified for development but to be held as part of the homeowner's association for the subdivision to preserve wetlands throughout the subdivision, and accommodate stormwater treatment. The remaining portion of the land in the project area will be dedicated to public streets and utilities.

The 122 residential lots proposed would range in size from 4,201 to 7,254 square feet with an average lot size of 5,362 square feet. Per Section 16.05.090, these lot sizes would

accommodate single-family detached dwellings, duplexes, zero-lot-line single-family dwellings, or townhomes. The proposed lot sizes are not large enough to accommodate apartments, triplexes, or cottage clusters.

The proposed lot widths would range from 44 feet to 60 feet. Section 16.05.090 (Table 16.05-7) of the Lebanon Development Code establishes the standards for minimum lot area and lot width for a standard lot based on residential dwelling type. The proposed subdivision generally follows the standards identified, however, as part of a Planned Development proposal, flexibility in development standards may be provided. As part of this proposal, the applicant is requesting minor deviations from the minimum standards, specifically:

- a. Allow single-family detached dwellings and duplexes on interior lots with lot widths greater than 40 feet, but less than the minimum 50-foot width standard;
- b. Allow all residential dwelling types (that would be eligible based on lot size) on corner lots greater than 40 feet but less than the minimum 60-foot width standard; and
- c. Waive the additional 500 square foot requirement to the minimum lot size for corner lots.

Per the applicant's narrative, the purpose for the requested minor deviations from the development code standards is to allow for greater preservation of natural resources (i.e., wetlands), more housing options when the lots are developed, and overall open space.

As part of the application submittal, no dwelling development is proposed. Local roadways and public utilities to service the subdivision would be constructed as part of the subdivision proposal. For dwelling units, single-family dwellings and duplexes would be permitted outright, meaning if the applications were approved, once the public infrastructure was constructed and the subdivision plat was final, building permits would be able to be issued for either dwelling type on each lot created. The other dwelling types that may be eligible for development in the subdivision are zero-lot-line dwellings (single-family detached dwellings with one side of the dwelling sitting on a property line) and townhomes (attached single-family dwellings), and per Section 16.05.040 of the Development Code would be subject to an Administrative Review application.

The number of lots to be proposed for the subdivision was restricted based on the wetlands located on the site. A wetland delineation has been completed to identify the boundary of all wetland areas on the site and they have been noted on the site plan. In total, there are approximately 6.02 acres of wetlands on site. The vast majority of the wetlands are preserved on-site and maintained as tracts to be held as part of the homeowner's association for the subdivision. The Tentative Plat map provided shows the proposed wetland areas to be mitigated, with the vast majority associated with roadway improvements with only nine residential lots impacting wetland mitigation. If the subdivision is approved, an application to the Department of State Lands, and possibly the US Army Corps of Engineers will be required for the mitigation. Beyond the wetlands, the subject site is not located in any overlay zone.

For access, the Subdivision would front along Crowfoot Road, which is categorized as a minor arterial in the Transportation System Plan. A new north-south local roadway is proposed, which would connect to Crowfoot Road, and then run to the southern end of the project area. Along

the north-south spine, three cul de sacs and three east-west local roadways are proposed to provide legal access to each proposed lot, while designing the street system to extend to the east for possible future development potential. The roadway layout is also designed to meet the City's block length standards to the greatest extent while meeting Department of State Lands requirements for preserving wetlands in place to the greatest extent feasible. A small trail is also provided along the southern portion of the project area from the public roadway to the rear of the residential lots, along the wetland natural resource area, to a small recreation amenity provided for the subdivision, and then back to the public road.

The new local roadways are all designed to meet the Transportation System Plan standards to provide for two travel lanes, parking on both sides of the street, and landscape planters and sidewalks on both sides of the street.

Due to the size of the subdivision, to meet the Fire Code, secondary emergency access is required. This is provided approximately two-thirds down the property, just south of Tract E as identified on the provided tentative plat with a 20-foot driveway and 25-foot access easement to the east through Carroll Street (private street), onto Hillview Drive. This is a limited emergency access easement, not intended for regular daily trips, and would be restricted with bollards which could be removed by the Fire District in cases of emergency.

In terms of traffic impacts, based upon the 11th edition of the Institute of Transportation Engineers trip generation rates, single-family homes generate 9.43 vehicle trips per day and 0.94 trips during the peak PM traffic hour. The development will create 122 new vacant lots, each of which could be developed with a single-family dwelling unit. Construction of 122 single-family dwelling units would add about 1,150 new vehicle trips per day to the public street system. About 115 of those trips would occur during the peak p.m. traffic hour.

Based on the amount of traffic that could be generated from this subdivision, the City required a Traffic Impact Analysis (TIA) to evaluate the proposal and the impacts on the local street system to identify if any mitigation measures would be required. As part of the study, operational analysis was performed at the following intersections:

- Cascade Drive / Crowfoot Road (north corner)
- Crowfoot Road / Central Avenue (west corner)
- Crowfoot Road / Cascade Drive (east corner)
- Crowfoot Road / Proposed local street connection

The report also evaluated the following transportation issues:

- Existing 2024 land use and transportation system conditions within the site vicinity during the weekday AM and PM peak periods;
- Forecast year 2026 background traffic conditions during the weekday AM and PM peak periods, considering background growth and transportation improvements planned in the study area;
- Trip generation and distribution estimates for the proposed Crowfoot Subdivision; and

- Forecast year 2026 total traffic conditions during the weekday AM and PM peak period with the build-out of the subdivision.

The findings and recommendations of the Traffic Impact Analysis are as follows:

- The study intersections are forecast to meet the City of Lebanon and Linn County operating standards during the weekday AM and PM peak hours under existing and future traffic conditions.
- No capacity-based mitigation needs were identified at the study intersections.
- No safety-based mitigations were identified at the study intersections based on the crash analysis alone; however, the existing signage at Crowfoot Road / Central Avenue / Cascade Drive intersection could be modified as follows, subject to Linn County direction:
 - Cascade Drive/Crowfoot Road (north corner)
 - Replace the stop bar striping on the northbound Cascade Drive approach with triangular yield line markings, following County standards and the Manual on Uniform Traffic Control Devices (MUTCD).
 - Remove the stop sign and stop bar striping on the southbound approach.
 - Add yellow and white skip line striping on Crowfoot Road to emphasize the north-south through movements from Cascade Drive to Crowfoot Road, per County standards and the MUTCD.
 - Crowfoot Road/Central Avenue (west corner)
 - Add a stop sign and stop bar to the southbound Crowfoot Road approach, per County standards and the MUTCD.
 - Cascade Drive/Crowfoot Road (east corner)
 - Add a plaque to the existing eastbound Crowfoot Road approach stop sign that says, "Traffic from Left Does Not Stop" (W4-4aP), per County standards and the MUTCD.
 - Add a plaque to the northbound Cascade Drive approach stop sign that says, "Oncoming Traffic Does Not Stop" (W4-4bP), per County standards and the MUTCD.
 - Add a plaque to the existing westbound Crowfoot Road approach stop sign that says, "Traffic from Right Does Not Stop" (W4-4aP), per County standards and the MUTCD.
 - At the proposed site access roadway connection to Crowfoot Road, it is recommended that the future northbound approach be stop-controlled per City standards and the MUTCD in conjunction with site development.
 - A preliminary intersection sight distance measurement at the proposed access roadway connection to Crowfoot Road shall be included in the formal development application along with the proposed building footprint(s) and other above-ground structures including fences, monument signs, and landscaping.
 - To confirm adequate sight lines at the proposed access road intersection with Crowfoot Road, it is recommended that a final sight distance evaluation be performed post-construction and before site occupancy.

The TIA has been included in the record, and the developer-required improvements have been included as conditions of development if the project were to move forward. Linn County has been provided the recommendations from the TIA to upgrade the signage for the intersection.

For utilities, sanitary sewer, water, and storm drainage mains would be extended through Crowfoot Road to the subject site, and then public mains would be extended through the public rights-of-way to the edges of the property lines to service the subdivision and provide extension opportunity for future development.

Planned Development Proposal – Chapter 16.23 of the development code establishes the procedures for the planned development process. Specifically, the PD establishes a two-step process for consideration of the proposal:

- Step One – Public Hearing, review of preliminary design and program. The first step in the planned development process begins with a quasi-judicial public hearing conducted by the planning commission. This step reviews the preliminary PD design and program, including the overall design elements and mitigation plan, as well as all narratives, explanatory documents, and technical studies. An approval at this level establishes the general validity of the proposed design and program, and grants approval of the basic land use request involved in the planned development application.
- Step Two – Review of Final PD Design – Three Options. After the Planning Commission review for Step One and the quasi-judicial hearing, the Planning Commission shall identify the designated review process and authority for the implementation of the future phases. These review processes include:
 - Review by the planning official (Community Development Director) as a ministerial review (no further public notice)
 - Review by the planning official as an administrative review (with a public notice period)
 - Review by the planning commission in a subsequent public hearing procedure

As part of Step One of the process, the Planning Commission shall evaluate requirements for mitigation plans. Section 16.23.010.I identifies the overview for mitigation plans and establishes when mitigation plans are required or may be exempted.

The current project proposal triggers a Planned Development (PD) Permit as it is proposing a three-phase development with over 25 residential lots on a project area of over 25 gross acres. The development proposal is in full compliance with the development code, with approval of proposed minor modifications to the lot width and area which may be authorized with the Planned Development. The site is within a partially improved neighborhood with large-lot residential uses to the north and west side, agricultural uses to the east, and rural resource land outside the urban growth boundary to the south. The project site is within the urban growth boundary and intended for urbanization per the City's Comprehensive Plan. The City recently completed the extension of the Westside Interceptor Sewer Main project which brought sewer capacity and service to the vicinity for growth opportunity, and other utility services in the area able to be extended to the project site. Finally, with the Transportation Impact Analysis

conducted, and the mitigation measures included as conditions, there are no anticipated adverse impacts to the existing surrounding uses.

Impacts associated with the phasing of the project are limited to the intermittent construction activity that would occur on-site. Through the use of standard mitigation measures and best practices for construction (e.g., dust grates, watering down open dirt areas, storm drainage covers, construction hours, etc.), the impacts would be minimal and intermittent.

Section 16.23.010.I.4 of the LDC indicates that the Planning Commission, after weighing all the evidence, materials, and testimony, that a proposed PD can reasonably be expected to not generate adverse project impacts that need to be addressed by a formal mitigation plan, the Planning Commission may establish a condition of approval that a formal mitigation plan is not required and need not be submitted by the applicant as part of the final design phase.

Based on the information provided by the Applicant, and staff review, the anticipated impacts associated with the development would be addressed with the conditions of development included in this initial hearing review. As such, unless specific testimony is provided during the public hearing to identify specific impacts to be mitigated, staff recommends that the Planning Commission waive the requirement for a formal mitigation plan as part of the final decision process. In addition, based on the detail provided in the current application, and the type of use proposed, it is the staff's recommendation to establish the further review procedure as subject to a Ministerial Review for any land use permitting for dwelling types that are not already outright permitted.

III. CRITERIA AND FINDINGS – PRELIMINARY DECISION – PLANNED DEVELOPMENT

Section 16.23.040 of the LDC establishes the decision criteria and required findings for the preliminary planned development approval. Below is an analysis of the decision criteria and recommended findings:

A. The proposed Planned Development is in conformance with:

1. Basic decision criteria in this Chapter (e.g., Section 16.23.020.B)

RECOMMENDED FINDING: Section 16.23.020.B.1 requires a minimum of one-acre site to be eligible for a Planned Development. The project area is approximately 26.62 acres, meeting the criteria. Section 16.23.020.B.2 requires compliance with applicable criteria as established in the Community Design Standards in Article Three of the Development Code.

- **Proposed Use:** The proposed use is a residential subdivision with a possible mix of single-family detached, duplex, zero-lot-line, or townhome dwellings. Section 16.05.040 of the LDC authorizes all of these dwelling types as either outright permitted or subject to an administrative review. The Planned

Development Permit has been substituted as the required permit in compliance with Chapter 16.23 of the LDC.

- Location: The subject property is located on the south side of Crowfoot Road and identified as Linn County Assessor's Map No. 12S-02W-24C tax lot 4101. The site is unimproved and utilized for agricultural purposes. To the north, west, and south of the site is rural residential property within the Lebanon Urban Growth Boundaries and the Linn County, Urban Growth Area-Urban Growth Management 10-acre Minimum (UGA-UGM-10) zoning district. To the north and west, properties are generally improved with residential dwellings on larger lots. To the east of the site is agricultural and rural residential property within the Lebanon City limits and the Residential Mixed Density zoning district. To the south is rural resource land outside of the Lebanon Urban Growth Boundary and in the Linn County, Farm/Forest (F/F) zoning district.
- Site Size, Dimensions, and Topography: The site is approximately 26.62 acres in size and maintains a general rectangular shape. The site is relatively flat with an elevation of 75 feet to 71 feet, sloping from the east to west.
- Zoning: The property where the proposed development is located is zoned Residential Mixed Density (Z-RM). The purpose of the RM zoning district according to Section 16.06.020.A is to, "accommodate a wider variety of housing types and more intensive land use than the RL zone."
- Development Standards: Section 16.05.090 of the Lebanon Development Code identifies the minimum development standards to be applied. The 122 residential lots would range in size from 4,201 to 7,254 square feet with an average lot size of 5,362 square feet. Per Section 16.05.090, these lot sizes would accommodate single-family detached dwellings, duplexes, zero-lot-line single-family dwellings, or townhomes.

The lot widths would range from 44 feet to 60 feet. Section 16.05.090 (Table 16.05-7) establishes the standards for minimum lot area and lot width for a standard lot based on residential dwelling type. The subdivision generally follows the standards identified, however, as part of a Planned Development, flexibility in development standards may be provided. The following minor deviations from the minimum standards are included in the PD:

- a. Allow single-family detached dwellings and duplexes on interior lots with lot widths greater than 40 feet, but less than the minimum 50-foot width standard;
- b. Allow all residential dwelling types (that would be eligible based on lot size) on corner lots greater than 40 feet but less than the minimum 60-foot width standard; and
- c. Waive the additional 500 square foot requirement to the minimum lot size for corner lots.

The purpose of the requested minor deviations from the development code standards is to allow for greater preservation of natural resources (i.e.,

wetlands), more housing options when the lots are developed, and overall open space.

Building envelope, parking, and landscaping standards will all be reviewed as part of the building permit review.

- Access: findings regarding access and site development standards associated with the subdivision development are included in the subdivision findings and incorporated herein.

Section 16.23.020.B.3 requires periphery yards to be at least as deep as those required by the yard requirements of the underlying zone unless the Planning Commission finds that specific features of the development would mitigate as well as the specified yard requirements. The development is proposing to meet all yard requirements as established by the development code.

Section 16.23.020.B.4 requires lot coverage and building height to be no greater than the underlying zone unless approved by the Planning Commission. The development proposes to meet the standards of the underlying zone for height and lot coverage. This standard is met.

Section 16.23.020.B.5 identifies standards for open space. This development proposal provides open space at the southern portion of the property. A small trail is provided along the southern portion of the project area from the public roadway to the rear of the residential lots, along the wetland natural resource area, to a small recreation amenity provided for the subdivision, and then back to the public road. Inclusive of the natural features area of the wetlands, the area is almost two acres in size, exceeding the minimum area standards.

Section 16.23.020.B.6 identifies standards for subdivision lot sizes. This section identifies the Planning Commission may approve a reduction in the minimum area, width, depth, or frontage requirements, if the overall design and amenities of the proposed project outweigh any adverse impact that may result from the reductions. The City has adopted a Housing Production Strategy to encourage smaller lot subdivisions of this nature identifying the smaller lots do not create an adverse impact if the lots can still accommodate the required parking. Parking is not proposed to be reduced, as such, these standards have been met. In addition, with the preservation of the wetland areas, and the additional trail and recreational amenities within the subdivision, the project preserves natural areas and provides on-site amenities that would offset any impacts from the lot width and area reductions.

Section 16.23.020.B.7 identifies that the applicant may elect to develop the site in successive phases in a manner indicated in the Development Design Program, or the Planning Commission may require that development be done in stages if public facilities are not adequate to service the entire development initially. All public utilities and access are available to be extended to the site and can accommodate the development. The applicant is proposing a phased development with three phases and a full build-out to be completed within the maximum ten-year horizon authorized

by the Planned Development. Section 16.23.010.C.1 indicates that the Planning Commission may approve a schedule for developing a site in phases, but in no case shall the total period for all phases be greater than ten years without reapplying for a Planned Development approval. Based on the Applicant's phase proposal, the maximum buildout is anticipated to be within 10 years. This standard is met.

2. Standards for development in the underlying zones noted in Chapters 16.05-16.11, or as modified under the provisions in Subsection 16.23.010.F.2.

RECOMMENDED FINDING: As indicated in Finding A.1 above, and in the findings for the subdivision application incorporated herein, the proposal meets the standards of the underlying zone, with the modifications requested. As such, this standard has been met.

3. Other applicable development requirements, such as parking, and access (see Community Design Standards, Article Three of the Development Code)

RECOMMENDED FINDING: As indicated in Finding A.1 above and in the findings for the subdivision application incorporated herein, the proposal meets the standards of the underlying zone and other applicable development standards with the requested modifications. As such, this standard has been met.

- B. Exceptions from the standards of the underlying zone may be warranted by the design and amenities incorporated into the Development Design and Program, provided there are no identified "negative impacts" or "hardships" to the surrounding neighborhood and/or the community as a whole after mitigation.

RECOMMENDED FINDING: As part of the planned development, minor deviations from the minimum standards are requested, specifically:

- a. Allow single-family detached dwellings and duplexes on interior lots with lot widths greater than 40 feet, but less than the minimum 50-foot width standard;
- b. Allow all residential dwelling types (that would be eligible based on lot size) on corner lots greater than 40 feet but less than the minimum 60-foot width standard; and
- c. Waive the additional 500 square foot requirement to the minimum lot size for corner lots.

The requested deviations from the standards of the RM zoning district are warranted since they will allow for greater preservation of on-site wetlands, open space, and through lot size averaging a wider array of housing options and price points.

There are no known negative impacts of the proposed use on adjacent properties or the public. To the north and west of the subject property is residential development within the Lebanon Urban Growth Boundary with a Comprehensive Plan designation of Residential Mixed Density. To the east and south of the subject property is farmland within the

Lebanon city limits with a zone designation of Residential Mixed Density. The subject property is located entirely within the RM zoning district, which is intended to accommodate a wider variety of housing types and more intensive land use than the RL Zone. The Planned Development and Subdivision will implement the zoning, comprehensive plan, and housing production strategy goals by providing housing development at densities intended at urban standards that provide an array of housing opportunities including single-family detached, duplexed, zero-lot-line, and townhomes. As such, this criterion has been met.

- C. The proposed Planned Development, or unit thereof, can be substantially completed within the approved timeline.

RECOMMENDED FINDING: According to LDC 16.23.010.C a phasing of development may be approved with a Planned Development application under three conditions: 1) the total time for completion of all phases cannot exceed ten years without reapplying for Planned Development approval; 2) approval of a phased Planned Development proposal requires that the public facilities required to serve each phase are constructed in conjunction with or before each phase; and 3) an application for phasing may be approved after the Planned Development approval as a modification to the approved plan, following the procedures for modifications. A multi-year phased development of the proposed subdivision is proposed. Included in the plan set is a phasing plan. Each phase will be dependent on market demand but is forecasted to be completed as follows: Phase 1 – 2027, Phase 2 – 2029, and Phase 3 – 2031. The timeline established complies with LDC 16.23.010.C.1. As shown on the plan set, the necessary public facilities required to serve each phase can reasonably be constructed in conjunction with or before the final platting of each phase. Compliance with LDC 16.23.010(C)(2) can be verified at the time of a building permit or before the issuance of an occupancy permit. As such, this criterion has been met.

- D. The streets are adequate to support the anticipated traffic and the Planned Development will not overload the streets within or outside the Planned Development area.

RECOMMENDED FINDING: The findings for the subdivision application are incorporated herein.

- E. The proposed utility and drainage facilities are adequate for the population densities and the type of development proposed and will not create a drainage or pollution problem within or outside the Planned Development area.

RECOMMENDED FINDING: Sanitary Sewer: According to LDC 16.16.030 adequate sanitary sewer infrastructure and service must be made available to serve each new development, and such facilities and service must comply with the City's Sanitary Sewer Facility Plan and applicable construction specifications. City utility maps show a 24-inch public sanitary sewer main in Crowfoot Road at the intersection of View Lane. A connection to the public sanitary sewer to and through the project site is proposed.

Water: According to LDC 16.16.030 adequate water infrastructure and service must be made available to serve each new development, and such facilities and services must comply with the City's Water System Facility plan and applicable construction specifications. City utility maps show an 8-inch public water main in View Lane at the intersection of Elderberry Street. An extension of the public water system to and through the project site is proposed.

Storm Drainage: According to LDC 16.16.040, the City may grant land use approval and issue a development permit when adequate provisions for stormwater runoff are or will be made available in compliance with the City's Storm Drainage Master Plan and all applicable local, state, and federal standards. All new site development must maintain pre-development peak historic stormwater discharge rates as per City standards. The application for a development proposal shall demonstrate through calculations acceptable to the City Engineer that this standard will be met by the proposed development. City utility maps show a 36-inch public storm drainage system in Crowfoot Road. A connection to the public storm drainage system in Crowfoot Road is proposed.

- F. Section 16.23.040.B allows the Commission to establish conditions of approval for the development. Staff's recommended conditions are contained in Section V of this report.

Section 16.23.050 establishes the procedures for the second step of the process: The Final PD Design and Program. As noted, if the PD is approved, the Commission has the option to determine the review process and authority. Options include:

1. Option 1: Review by the Planning Official as a Ministerial Review.
2. Option 2: Review by the Planning Official as an Administrative Review.
3. Option 3: Review by the Planning Commission in a subsequent public hearing.

RECOMMENDED FINDING: Due to the minimal impacts associated with the proposed use as supported by the findings in previous and following sections, the Planning Commission authorizes Option 1, to review all subsequent actions associated with the Planned Development as a ministerial review by the Planning Official.

- G. Section 16.23.030.D establishes Decision Criteria for Mitigation Plans for Planned Developments. Section 16.23.010.1.4 states, "If in Step One the Planning Commission determines, after weighing all the evidence, materials, and testimony presented by staff, the applicant, and other interested parties that a proposed PD can reasonably be expected to not generate adverse impacts that need to be addressed by a formal mitigation plan, and the Planning Commission establishes a condition of approval that the submittal of a formal mitigation plan is not required, the applicant need not submit such a plan as part of the Final Design and Program.

RECOMMENDED FINDING: Based on the testimony and evidence provided in the previous findings in this Section, the Planning Commission determines that a formal mitigation plan is not required.

IV. CRITERIA AND FINDINGS – SUBDIVISION

The Applicant is requesting consideration of a Subdivision application for the creation of a 122-lot, 9-tract housing subdivision including public improvements for new local roadways and utility extensions. Below is an analysis of the review criteria (Section 16.22.090 of the LDC) and recommended findings:

1. The proposed preliminary plat complies with the applicable Development Code Sections and adopted Master Plans. At a minimum, the provisions of this Chapter, and the applicable Chapters and Sections of Article Two (Land Use and Land Use/Development Zones) and Article Three (Community Development and Use Standards) of this Code shall apply. Where a variance is necessary to receive preliminary plat approval, the application shall also comply with the relevant Sections of Chapter 16.29.

RECOMMENDED FINDING: According to Table 16.06-7, the development standards for the RM zone. Within the RM zone, the minimum lot size and lot width are 3,500 square feet and 40 feet for a single-family attached dwelling; 5,000 square feet and 50 feet for a single-family detached dwelling; and 5,000 square feet and 50 feet for a duplex.

The proposal includes a preliminary plan to subdivide the ±26.74 -acre site into 122 residential lots and 9 tracts, along with an extension of seven public street segments. As proposed, the subdivision would include 122 lots with net lot areas ranging in size from 4,201 to 8,606 square feet and lot widths ranging in size from 44 feet to 60 feet.

A Planned Development application has been submitted for concurrent review to allow the following minor deviations from the minimum lot area and width standards in the RM zoning district: A Planned Development application has been submitted for concurrent review to allow the following minor deviations from the minimum standards in the RM zoning district:

- To allow single detached and duplex dwelling units development on interior lots greater than 40 feet but less than 50 feet wide (see LDC Table 16.05-7, Single Family, not attached and Duplex minimum lot width standard).
- To allow all residential dwelling types on corner lots greater than 40 feet but less than 60 feet wide (see LDC Table 16.05-7, Corner Lot (All Residential Above, minimum lot width standard).
- To waive the additional 500 square foot requirement for corner lots (see LDC Table 16.05-7, lot area note).

Upon approval of the Planned Development application, the lots comply with the dimension requirements of the RM zone for the intended respective use found in Article Two. According to Table 16.05-2, single-family detached dwellings and duplexes are outright permitted uses whereas townhomes, zero lot line dwellings, and multiple family development are permitted with an Administrative Review. Setbacks and other development-specific standards found in Articles Two and Three will be evaluated upon the submittal of a building permit for a single-family detached dwelling or duplex and an Administrative Review for a townhome and/or zero lot line development.

In terms of access, LDC 16.13.030(A)(1) requires that all streets adjacent and interior to the new development be improved to City standards. As shown on the preliminary plat, the proposal includes a public street network consisting of the following: 1) a new street with a connection to Crowfoot Road that transverses the property generally to the north/south and ends with a T-shaped intersection; and 2) a new street located at the south portion of the subdivision transversing the property generally to the east/west with dead-end terminations at the east/west property boundaries; 3) Three other new streets ending in cul-de-sacs; 4) a new street ending in a dead end termination at abutting property to the east. All proposed streets will be classified as local streets and will be improved to City standards.

The proposed public streets will be built to full city standards as specified in Chapter 16.13 and conformance with Engineering Standards. Site access for each lot would be designed upon development to meet the driveway spacing and vision clearance requirements for compliance with Chapter 16.12, as such, the proposal conforms with Articles Two and Three.

2. The proposed plat name is not already recorded for another subdivision and satisfies the provisions of ORS Chapter 92 and the County Surveyor.

RECOMMENDED FINDING: Per Oregon Revised Statute (ORS) 92.090, subdivision plat names are subject to the approval of the county surveyor. No preliminary subdivision plat will be approved which bears a name similar to or pronounced the same as, the name of any other division in the same county. Unless the land platted is contiguous to and platted by the same party that platted the subdivision bearing that name, or unless the party files and records the consent of the part that platted the contiguous subdivision bearing that name. All subdivision plats must continue the lot number and, if used, the block numbers of the subdivision plat of the same name last filed. The proposed subdivision plat named "Samantha Meadows" has been reserved for this site by the Linn County Surveyor; therefore, this criterion has been met.

3. The proposed streets, roads, sidewalks, bicycle lanes, pathways, utilities, and surface water management facilities are laid out to conform or transition to the plats of subdivisions and of partitions already approved for adjoining property as to width, general direction, and in all other respects. All proposed public improvements and dedications are identified on the preliminary plat.

RECOMMENDED FINDING: The proposed preliminary plat will result in a 122-lot, 9-tract residential subdivision on the south side of Crowfoot Road. LDC 16.13.030(A)(1) requires that all streets adjacent and interior to new development be improved to City standards. Crowfoot Road is identified as an arterial road in the Transportation System Plan which would require a 75-foot right-of-way width. The existing right-of-way is 88 feet. Linn County is the road authority for Crowfoot Road and has identified conditions for roadway improvements on Crowfoot Road.

As part of the subdivision, new public streets are proposed including 1) a new street with a connection to Crowfoot Road that transverses the property generally to the north/south and

ends with a T-shaped intersection; and 2) a new street located at the south portion of the subdivision transversing the property generally to the east/west with dead-end terminations at the east/west property boundaries; 3) Three other new streets ending in cul-de-sacs; 4) a new street ending in a dead end termination at abutting property to the east. All proposed streets will be classified as local streets and will be improved to City standards.

Findings for the Planned Development above and incorporated herein provide information on the utility infrastructure and extensions proposed to demonstrate compliance with these chapters. As such, the proposed subdivision meets this criterion.

4. All proposed private common areas and improvements (e.g., homeowners association property) are identified on the preliminary plat.

RECOMMENDED FINDING: The common areas for the subdivision include nine tracts for entry monument signage, wetland preservation tracts, and community recreational amenities. An access easement is also depicted on the map for emergency secondary access. With the common areas depicted on the preliminary plat, this criterion has been met.

5. Evidence that all City, County, State, and Federal regulatory agencies identified or mapped special management areas have been accurately and effectively identified on the appropriate maps and plans submitted to the City for review.

RECOMMENDED FINDING: There are no mapped special management areas on the subject property; therefore, the criterion is not applicable.

6. Evidence that improvements or conditions required by the City, road authority, Linn County, special districts, utilities, and/or other service providers, as applicable to the project, have been or can be met.

RECOMMENDED FINDING: all property dedications associated with the necessary road improvements have been depicted on the preliminary plat. All required road and utility improvements have been depicted on the preliminary plat and conditions have been incorporated to ensure all required improvements are included as part of the final plat. As such, this criterion has been met.

7. If any part of the site is located within a Special Area Plan or District, Overlay Zone, or previously approved Planned Development, it shall conform to the applicable regulations and/or conditions.

RECOMMENDED FINDING: The property is not located within a Special Area Plan or Overlay Zone. Therefore, this standard does not apply to this application.

8. All lots shall comply with the lot area, setback, and dimensional requirements of the applicable land use zone (Chapters 16.05 – 16.10), and the standards of Chapter 16.12 (Subsection 16.12.030.K, Street Connectivity and Formation of Blocks).

RECOMMENDED FINDING: Within the RM zone, the minimum lot size and lot width are 5,000 square feet and 50 feet for a single-family detached dwelling or duplex development; 2,500 square feet and 20 feet for a townhouse development; 3,500 square feet and 40-foot for zero-lot-line housing; and 9,000 square feet and 60-feet for multiple-family and triplex development.

According to LDC 16.23.020(B)(6), the Planning Commission may approve a reduction in the minimum area, width, depth, and frontage requirements for subdivision lots in a PD, if the overall design and amenities of the proposed project outweigh any adverse impacts that may result from a reduction in the minimum area, width, depth, and frontage requirements for the lots.

The proposal includes a preliminary plan to subdivide the 26.74± -acre site into 122 residential lots and 9 tracts, along with an extension of seven public street segments. As proposed, the subdivision would include 122 lots with net lot areas ranging in size from 4,201 to 7,254 square feet and an average lot size of 5,362 square feet. Lot widths range in size from 44 feet to 60 feet.

A Planned Development application has been submitted for concurrent review to allow the following minor deviations from the minimum standards in the RM zoning district:

- To allow single detached and duplex dwelling units development on interior lots greater than 40 feet but less than 50 feet wide (see LDC Table 16.05-7, Single Family, not attached and Duplex minimum lot width standard).
- To allow all residential dwelling types on corner lots greater than 40 feet but less than 60 feet wide (see LDC Table 16.05-7, Corner Lot (All Residential Above, minimum lot width standard).
- To waive the additional 500 square foot requirement for corner lots (see LDC Table 16.05-7, lot area note).

Allowing these deviations from the development code standard allows for greater preservation of natural resources, more housing options when the lots are developed, and overall open space.

No development is proposed in association with the subdivision application. If the subdivision application is approved, each lot would be eligible for development of a single-family detached or duplex dwelling with approval of a building permit or a townhouse and zero lot line development with approval of an administrative review.

The block layout provisions in Chapter 16.12.030(K)(1)(c) state that blocks without pedestrian and bicycle connections through the block cannot exceed 600-800 feet in block length and 1,600-2,000 feet in block perimeter with exceptions to block lengths under LDC 16.12.030(K)(3).

Presently, the site has access to Crowfoot Road (County Road 717) to the northeast via a 60-foot-wide right-of-way dedication per PP 2012-28 and an unnamed, unimproved 25-foot-wide right-of-way to the northwest. As shown on the preliminary plat, the proposal includes a public street network consisting of the following: 1) a new street with a connection to Crowfoot Road that transverses the property generally to the north/south and ends with a T-shaped intersection; and 2) a new street located at the south portion of the subdivision transversing the property generally to the east/west with dead-end terminations at the east/west property boundaries; 3) Three other new streets ending in cul-de-sacs; 4) a new street ending in a dead end termination at abutting property to the east. All proposed streets will be classified as local streets and will be improved to City standards.

As stated in LDC 16.12.030.K.3, exceptions to the block length standards when existing development and/or geographic or natural features preclude meeting the established standards. In this case, private property and existing development preclude a through connection with adjacent public streets to the east and west of the subject property. Therefore, an exception to the block length standards is granted, and the criterion is met.

9. Setbacks shall be as required by the applicable land use zone (Chapter 16.05 – 16.10).

RECOMMENDED FINDING: According to LDC Table 16.05-9: minimum setbacks in the RM zone are as follows: 10-foot front yard; 10/15-feet street side yard (Note: If front one-yard setback (Street or Street Side) is 15 feet, then the other can be less than 15 feet but not less than 10 feet. For irregularly shaped lots, the average setback for Street and Street Side Yards shall be 7.5 feet with no setback less than 5 feet); 5 feet side (interior) yard, and 10/20-feet to the rear yard. As shown on the preliminary plat, there is adequate area provided to accommodate future development conforming to the minimum setback requirements. Conformance will be reviewed upon development during the building permit review process. As such, this criterion has been met.

10. Each lot shall conform to the standards of Chapter 16.12 (Access and Circulation).

RECOMMENDED FINDING: According to LDC 16.12.020.B.1 and LDC 16.12.030.L.1, each lot will abut a street for a minimum width of 14 feet which will allow for a minimum 12-foot-wide driveway. According to LDC 16.12.030.F.2 and LDC 16.12.030.J.4, access is from a public street. Each lot as shown on the preliminary plat complies with this requirement.

The new local roadways are all designed to meet the Transportation System Plan standards to provide for two travel lanes, parking on both sides of the street, and landscape planters and sidewalks on both sides of the street.

Due to the size of the subdivision, to meet the Fire Code, secondary emergency access is required. This is provided approximately two-thirds down the property, just south of Tract E as identified on the provided tentative plat with a 20-foot driveway and 25-foot access easement to the east through Carroll Street (private street), onto Hillview Drive. This is a

limited emergency access easement, not intended for regular daily trips, and would be restricted with bollards which could be removed by the Fire District in cases of emergency.

In terms of traffic impacts, based upon the 11th edition of the Institute of Transportation Engineers trip generation rates, single-family homes generate 9.43 vehicle trips per day and 0.94 trips during the peak PM traffic hour. The development will create 122 new vacant lots, each of which could be developed with a single-family dwelling unit. Construction of 122 single-family dwelling units would add about 1,150 new vehicle trips per day to the public street system. About 115 of those trips would occur during the peak p.m. traffic hour.

Based on the amount of traffic that could be generated from this subdivision, the City required a Traffic Impact Analysis (TIA) to evaluate the proposal and the impacts on the local street system to identify if any mitigation measures would be required. Based on the results of the TIA, the study intersections are forecast to meet the City of Lebanon and Linn County operating standards during the weekday AM and PM peak hours under existing and future traffic conditions. There are no capacity-based mitigation needs identified at the study intersections, and no safety-based mitigations were identified at the study intersections based on the crash analysis alone; however, the existing signage at Crowfoot Road / Central Avenue / Cascade Drive intersection could be modified to enhance safety. Conditions of development have been included to incorporate the recommended mitigation measures from the TIA. With the conditions of development, this criterion has been met.

11. Landscape or other screening may be required to maintain privacy for abutting uses. See Chapters 16.05 – 16.10 (Land Use Zones), and Chapter 16.15 (Landscaping, Street Trees, etc.).

RECOMMENDED FINDING: The residential landscape improvement standards will be reviewed upon the development proposal. This criterion has been met.

12. In conformance with the Oregon Fire Code, a 20-foot-wide fire apparatus access drive shall be provided to serve all portions of a building that are located more than 150 feet from a public or private road or approved access drive. See Chapter 16.12 (Access and Circulation).

RECOMMENDED FINDING: Based on the subdivision layout and probable building locations, all dwellings will be less than 150 feet from a public street. As shown on the preliminary plat, all lots will be accessible from a 58-foot-wide public street with a 36-foot-wide curb-to-curb width as well as a 20-foot-wide emergency accessway to be designed per the Oregon Fire Code, this criterion has been met.

13. Where a common drive is to be provided to serve more than one lot, a reciprocating access easement and maintenance agreement shall be recorded with the approved subdivision or partition plat.

RECOMMENDED FINDING: There are no common drives proposed at this time. This criterion is not currently applicable.

14. All applicable engineering design standards for streets, utilities, surface water management, and easements shall be met.

RECOMMENDED FINDING: Findings related to access and circulation are provided in Finding Nos. 3 and 8 above and incorporated here by reference. As shown in the preliminary utility plan, extensions of public facilities are proposed to serve the development. All plans will conform to City standards and be approved before platting the subdivision, this criterion has been met.

V. PUBLIC NOTIFICATION AND COMMENTS

A public notification for this project was issued on March 26, 2024. Three written public comments were received from members of the public before publishing the Planning Commission agenda and have been included as attachments. Comments were also received by the Fire District, Linn County Road Authority, Engineering Department, and Building Department and have been incorporated as conditions of development for the application.

Any public comments received before the hearing will be distributed to the Planning Commission and the Applicant and posted to the City's website as indicated in the Public Notice.

VI. CONCLUSION AND RECOMMENDED CONDITIONS FOR DEVELOPMENT

Staff finds the proposal complies with the decision criteria for a Planned Development and Subdivision, and recommends approval of the application subject to the adoption of the following Conditions of Development:

1. The Planning Department conditions include, but may not be limited to:
 - a. All phases of the development as approved in the Preliminary Plan shall be completed within 10 years of the date of issuance of approval of the Planned Development.
 - b. Based on the evidence provided, the Planning Commission determines that a formal mitigation plan is NOT required as part of this Planned Development.
 - c. Any housing development proposed that is eligible without a variance application and reviewed for compliance under the preliminary planned development that is not an outright permitted use is subject to a Ministerial Review application.
 - d. All fencing shall be installed in compliance with the development code and meet all necessary sight distance and clear vision requirements.
 - e. A final partition plat, complying with provisions in ORS Chapter 92, shall be completed by a registered professional land surveyor and submitted to the City for approval.
 - f. The final plat shall substantially conform to the proposal, comply with applicable requirements in the Lebanon Development Code, and be recorded within three years of the final date of approval.
 - g. All necessary permits through the Department of State Lands, Department of Environmental Quality, and the Army Corps of Engineers shall be obtained for any

wetland mitigation necessary for development and the detention pond before issuance of city permits for construction.

- h. A homeowner's association shall be established to maintain ownership and property taxes associated with the nine tracts and to maintain the storm detention systems, community recreation areas, and wetlands. The association shall be filed and recorded before the issuance of certificates of occupancy.
2. All requirements of the Lebanon Fire District shall be met, including but not limited to:
- a. Plans shall be submitted for review and approval by the Lebanon Fire Marshal that demonstrate full compliance with the Oregon Fire Code and local amendments. Lebanon Fire Marshal approval shall be obtained before issuance of building permits.
3. The Engineering Department conditions include, but may not be limited to:

General

- a. All public improvements shall:
 - (1) conform to the latest "City of Lebanon Standards for Public Improvements."
 - (2) require completion of a Drawing Review Application and a Public Improvements Permit before beginning construction.
 - (3) be designed by a professional engineer registered in the State of Oregon.
- b. All elevations shown on plans submitted to the City must be on the NAVD 88 vertical datum to provide compatibility with the City computer-aided mapping system.
- c. All private, onsite utilities must be reviewed and approved by the City Building Official.

Transportation

- d. Provide a Geotech report including a minimum street section for wet and dry weather construction conditions.
- e. *Any off-site traffic improvements as determined by the TIA report will be the responsibility of the developer and will be required to be constructed with the development.*
- f. Construct City standard full depth half street improvements along Crowfoot Road.
- g. Provide City standard street trees in compliance with the City of Lebanon street tree policy.
- h. Driveway access for lot 26 shall be located as far to the southwest property line as possible.
- i. Fence locations for all corner lots will require intersection sight distance & clear vision design submitted for review and approval.
- j. Sidewalks, paths, and driveway approaches must comply with ADA requirements.
- k. Sidewalks adjacent to the detention ponds and tracts shall be constructed with public improvements.
- l. Provide City standard streetlights.
- m. Postmaster must approve cluster mailbox locations.
- n. Verify Republic Services approval for the location and turn around access to garbage and recycling containers.
- o. Developer responsible for fees associated with vacation existing Crowfoot right-of-way.

Water

- p. Identify any on-site wells on the engineered drawings. Wells must be capped and abandoned according to state and county regulations before connection to the public water system.
- q. The number and location of fire hydrants shall be approved by the Lebanon Fire Marshal. All new hydrants must be operational and accepted by the city before storage of combustible materials on site.
- r. Water system improvements shall be extended through the development site to the edges of the property lines so that future extensions can continue.

Storm Drainage

- s. The drainage system and grading plan shall be designed so as not to adversely impact drainage to or from adjacent properties. Storm drainage facilities must be designed and constructed to ensure historical rates of site discharge are not exceeded. Storm drain capacity shall be determined by the Rational Method for a 10-year event with a 15-minute minimum duration time using the curve (fig 5.3) in the master plan. A detailed design including engineering calculations shall be submitted as part of the site plan review.
- t. With the engineering drawings, provide a grading plan for the sites that indicate existing and proposed elevations. Drainage improvements (ditches and or piping) may be required at the site boundaries to prevent adverse impacts. The engineering drawings must provide a detailed design (including calculations) of the drainage improvements and mitigation of any impacts to adjacent properties.
- u. Maintenance responsibility for private stormwater detention systems shall be clearly established through subdivision Conditions, Covenants, and Restrictions on the subdivision plat or through property deed restrictions. The city does not accept maintenance responsibility for private stormwater systems or detention facilities.
- v. Storm drain improvements shall be extended through the development site to the edges of the property line so that future extensions can continue.
- w. Provide verification of Oregon DEQ NPDES permit issuance and all conditions of permit issuance before construction.
- x. Any wetlands identified as being impacted by public improvements shall be mitigated before the final acceptance of public improvements.
- y. Provide a construction erosion prevention plan.

Landscaping

- z. Any landscaping proposed in the public right of way shall have a maximum mature height of no more than 24 inches above the street grade and at least 3 feet from any fire hydrant. All landscaping proposed in the yard setback areas adjacent to public streets shall have a maximum mature height of no more than 36 inches above the street grade.

VII. PLANNING COMMISSION ACTION

A. The Planning Commission may either:

1. Approve Subdivision S-24-02 and the Preliminary Planned Development PD-24-01 without modification and authorize Final Design and Program to be reviewed at the ministerial level by the planning official; or
2. Approve Subdivision S-24-02 and the Preliminary Planned Development PD-24-01 WITH modification and authorize Final Design and Program to be reviewed at the _____ level [Ministerial Review, Administrative Review, or Quasi-Judicial hearing before the Planning Commission] adopting modified findings for the decision criteria and conditions of development; or
3. Deny Subdivision S-24-02 and the Preliminary Planned Development PD-24-01, specifying reasons why the proposal fails to comply with the decision criteria; and
4. Direct staff to prepare an Order of Decision for the Chair or Vice Chair's signature incorporating the adopted findings as determined by the Planning Commission.

April 5, 2024

Thomas and Rhonda Hensley
2200A N Hidden Valley Lane
Bloomfield, New Mexico 87413
505 632 9371

City of Lebanon
925 S. Main Street
Lebanon, Oregon 97355

Owners of 685 Hillview Drive, Lebanon, Oregon

Lebanon Planning Commission
Objection to granting PD-24-01 & S-24-02
Please read into the record at hearing.

Dear Planning Commission:

We are in receipt of the notice of public hearing of April 17, 2024, concerning our adjoining property, 4+ acres towards the south end of the proposed development. We request that the permit be denied and that the applicant propose lots no less than 2 acres each. This would afford 11 lots on 22 acres and be consistent with the neighborhood.


Damages suffered by 7 adjoining properties.

- 1) The quiet enjoyment of rural living which has been the case for properties on Hillview will be irreparably diminished.
- 2) The drainage plan does not continue past lot 78, leaving the 4 southern adjoining properties subject to the drainage from the development.
- 3) The plan shows a road dead ending on our property, giving easy access to crime that inevitably will follow the density of 5 or more dwellings per acre.
- 4) The density of 5 dwellings per acre is detrimental to the adjacent property owners.
- 5) There is no proposed 6 feet or more solid wall the entire length of the development which would shield current property owners from the increased noise.
- 6) The drainage ditch should be extended the entire length of the west side and a common area of 50 feet before each lot past the drainage ditch.

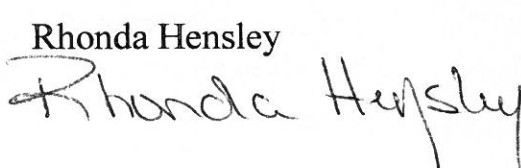
This proposal is indeed bad news for the adjacent property owners, who will suffer the consequences and not the profits. We request that the permit be denied.

Sincerely,

Thomas Hensley



Rhonda Hensley





CLIENT:
 PACIFIC NORTHWEST LAND CO., LLC
 C/O MARK W. WUKANOVICH
 493.1 SW 76th AVE. PMB 360
 PORTLAND, OREGON 97225
 (541) 350-1060

UDELL ENGINEERING AND LAND SURVEYING, LLC
 63 EAST ASH ST.
 LEBANON, OREGON 97355
 (541) 451-5125 PH.
 (541) 451-1366 FAX

TENTATIVE PLAT
 TAX MAP 125-2W-23C
 TAX LOT 4101
 LEBANON, OREGON

DATE: FEBRUARY 22, 2024
 PROJECT: 23-129 PACIFIC NW LAND ACQUISITION
 DRAWN BY: M.M.
 CHECKED BY: B.S.V.

THIS MAP WAS PREPARED FOR PLANNING PURPOSES ONLY NOT FOR CONSTRUCTION

Sheet **C2.0**
 SCALE: SEE BARS SCALE

FIRE ACCESS NOTE
 A DEED COVENANT WILL BE RECORDED WITH THE FINAL PLAT THAT REQUIRES LOTS 53, 54, 55, 56, 80, 81, 82, 83, 102, 103, 104 AND 105 TO BE DEVELOPED WITH A 13R FIRE SPRINKLER SYSTEM IF A FIRE TRUCK TURNAROUND HAS NOT BEEN PROVIDED FOR THE DEAD-END PUBLIC STREETS PRIOR TO BUILDING PERMIT ISSUANCE FOR SAID LOTS.

20 Lots would fit on our 4 acres

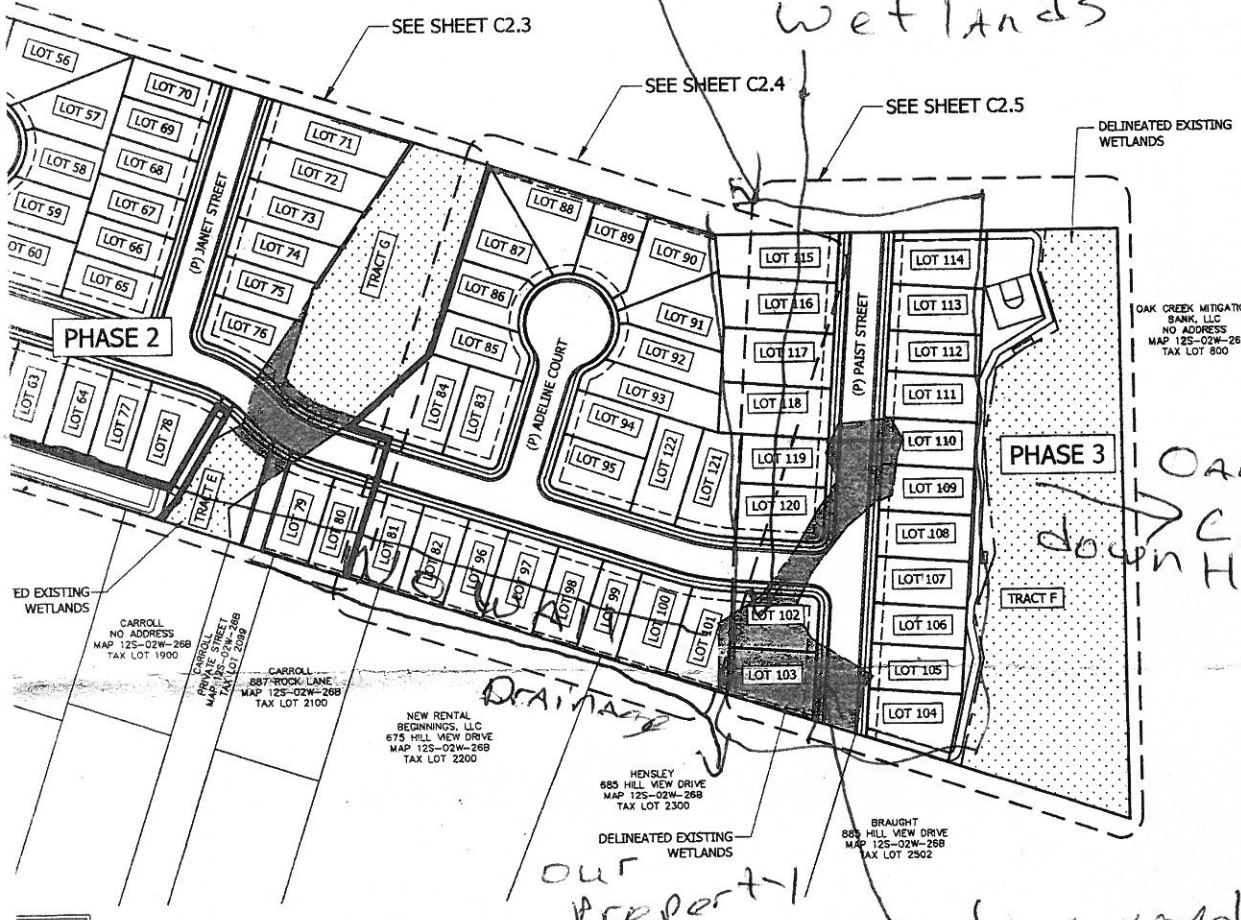
Lots on wetlands

OAK down on Hill

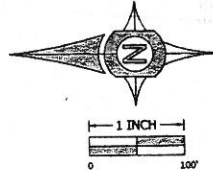
our property

Why does road end at our fence? Invites crime

YAU
 NO ADDRESS
 125-02W-23C
 AX LOT 4103
 ZONE: Z-RM



PROJECT AREA SUMMARY	
GROSS LAND AREA:	26.74± ACRES
TRACT A - SIGNAGE/LANDSCAPE:	0.04± ACRES
TRACT B - OPEN SPACE W/PRESERVED WETLANDS:	0.08± ACRES
TRACT C - STORMWATER TREATMENT & MAINTENANCE ACCESS:	1.30± ACRES
TRACT D - OPEN SPACE W/PRESERVED WETLANDS:	0.12± ACRES
TRACT E - OPEN SPACE W/PRESERVED WETLANDS:	0.20± ACRES
TRACT F - OPEN SPACE W/PRESERVED WETLANDS:	2.30± ACRES
TRACT G - OPEN SPACE W/PRESERVED WETLANDS:	0.82± ACRES
TRACT H - OPEN SPACE W/PRESERVED WETLANDS:	0.68± ACRES
TRACT I - OPEN SPACE W/PRESERVED WETLANDS:	1.01± ACRES
RIGHT-OF-WAY DEDICATION:	5.42± ACRES
NET LAND AREA:	14.77± ACRES



PLAN REVISIONS	DATE

Tammy Dickey

From: Taylor, Stephanie <staylor@co.linn.or.us>
Sent: Tuesday, April 9, 2024 7:28 AM
To: Tammy Dickey
Subject: RE: Notice of Public Hearing - April 17th Planning Commission Meeting

Caution! This message was sent from outside your organization.

Good Morning Tammy,

RE: PD-24-01 & S-24-02 – Pacific Northwest Land Co., LLC – 12-2W-23C TL 4101

Comments from the Linn County Road Department:

Road Improvement permit and access permit will be required. Traffic Impact Analysis will be required. Please contact the Linn County Road Department with any questions.

Thanks,

Stephanie Taylor
Linn County Road Department
3010 Ferry Street SW
Albany, OR 97322
staylor@co.linn.or.us
(541) 967-3919

From: Tammy Dickey <tdickey@ci.lebanon.or.us>
Sent: Tuesday, March 26, 2024 1:02 PM
Subject: Notice of Public Hearing - April 17th Planning Commission Meeting

Please find the Public Notice for the April PC Meeting attached.

Tammy Dickey, CPT
Senior Development Technician

Tammy Dickey

From: Sam Waller <sam_waller88@hotmail.com>
Sent: Friday, April 5, 2024 4:01 PM
To: Kelly Hart
Subject: Crowfoot subdivision

Follow Up Flag: Flag for follow up
Flag Status: Flagged

Caution! This message was sent from outside your organization.

Good afternoon,

I am writing this to oppose the new subdivision off of crowfoot. I am against this development for many reasons but the biggest reason right now is traffic. I have lived in the area my whole life and have seen a lot of growth. When driving through town at certain times of the day highway 20 can be backed up from the light on Walker to the light on Airport road. The town is growing faster than the infrastructure and is causing issues.

The number one traffic area of concern is the intersection of Crowfoot, Central and Cascade. I live off of this intersection and see near crashes almost daily. This intersection needs to be addressed (possibly with a round about) before adding new homes to the area as it gets backed up from just school traffic.

The other area of Concern is the South Main and Rock Hill intersection which is already a spot of frequent accidents due to low visibility and high traffic flow.

This town is not set up to handle the massive growth already seen in the last 15 years. The road system needs major improvements before more homes are considered. Again this is just my main concern with a new subdivision and I strongly oppose moving forward with this project.

Thanks,
Sam Waller

Tammy Dickey

From: saw556@protonmail.com
Sent: Thursday, April 4, 2024 9:24 AM
To: Kelly Hart
Subject: S-24-02 Crowfoot Road

Caution! This message was sent from outside your organization.

Dear City Council Members,

I am writing to express my strong opposition to the proposed new subdivision that is planned for our city. As a long-time resident of this community, I have seen firsthand the negative impact that unchecked development can have on our environment, infrastructure, and quality of life.

First and foremost, the proposed subdivision would put a significant strain on our already overburdened infrastructure. Our roads are already congested, our schools are at capacity, and our public services are stretched thin. Adding hundreds of new homes to the area would only exacerbate these problems and make life more difficult for those of us who call this city home.

In addition, the proposed subdivision would drastically change the character of our community. Our city has a unique charm and character that sets it apart from other areas. Adding a large, cookie-cutter subdivision would homogenize our city and strip it of the qualities that make it special. We must preserve the character and identity of our community for the benefit of all residents.

I urge you to consider the long-term consequences of allowing this subdivision to move forward. We must prioritize smart, sustainable growth that benefits our community as a whole, rather than catering to the interests of developers. There are alternative solutions that would allow for responsible development while preserving the integrity of our city.

I implore you to listen to the concerns of myself and other residents who oppose this subdivision. Our voices matter, and we deserve to have a say in the future of our community. Please consider the impact that this development would have on our city and make the decision that is in the best interest of all residents.

Thank you for your attention to this matter.

Sincerely,

James Smith



NOTICE OF PUBLIC HEARING

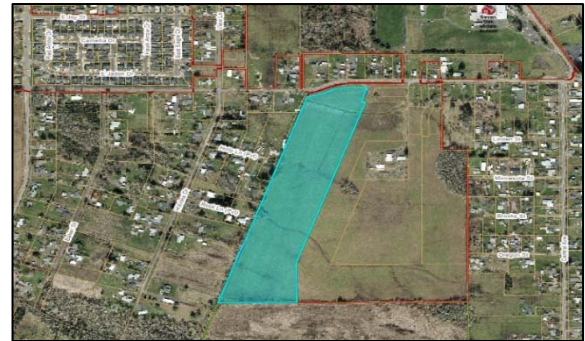
LEBANON PLANNING COMMISSION

Item # 2.

NOTICE IS HEREBY GIVEN that a public hearing will be held before the Lebanon Planning Commission on **April 17, 2024 at 6:00 p.m.** in the Santiam Travel Station located at 750 S 3rd Street, to afford interested persons and the general public an opportunity to be heard and give testimony concerning the following matter:

Planning Case No.:	PD-24-01 & S-24-02
Applicant:	Pacific Northwest Land Co., LLC
Location:	Crowfoot Road
Map & Tax Lot No.	12S02W23C 04101
Zoning:	Residential Mixed Density (Z-RM)
Request:	Planned Development and Subdivision
Decision Criteria:	Lebanon Development Code Chapters: 16.05, 16.20, 16.22 & 16.23

Request: The applicant is requesting approval of a 122-lot residential subdivision. The applicant is also requesting a Planned Development to allow for outright permitted middle housing dwelling types on all lots, along with minor deviations to the minimum lot size and lot width requirements and a request to waive the additional square footage requirement on corner lots.



Providing Comments: The City will be accepting public comment on this item in a number of ways to afford interested persons and the general public an opportunity to give testimony on the subject matter. Written and verbal testimony will be accepted upon issuance of this notice, **until 5:00pm on Tuesday, April 16, 2024.** Written testimony may be emailed to kelly.hart@lebanonoregon.gov or mailed to the City of Lebanon at 925 S. Main Street, Lebanon, OR 97355, or delivered and dropped in the white mailbox in front of City Hall.

The public is invited to either participate in person at the Santiam Travel Station or watch the meeting virtually on **April 17, 2024.**

If you wish to address the Commission under Public Comments or for a Public Hearing, click: [https://zoom.us/meeting/register/tJ0scu6vrj0tG9KCm0rqJzPGAJVlkfp14i-y](https://zoom.us/join/zoom/register/tJ0scu6vrj0tG9KCm0rqJzPGAJVlkfp14i-y) to register in advance for the meeting. You will receive a confirmation email containing information about joining the meeting. Attendees will need to register to receive the link to the meeting.

Please register ONLY if you wish to address the Commission. If you want to watch or listen to the meeting, please click this link to do so on YouTube: <https://youtube.com/live/G6YImYBu200>

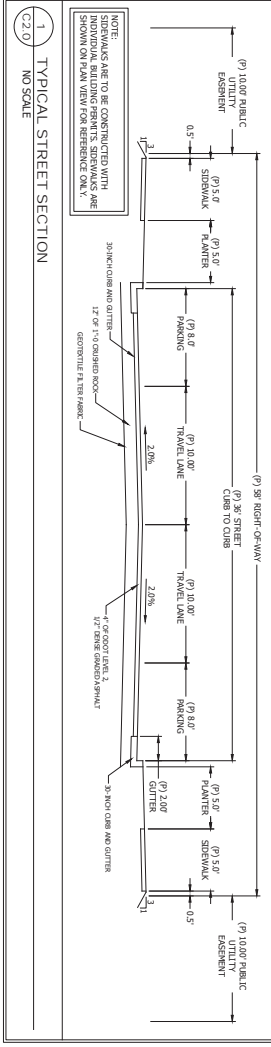
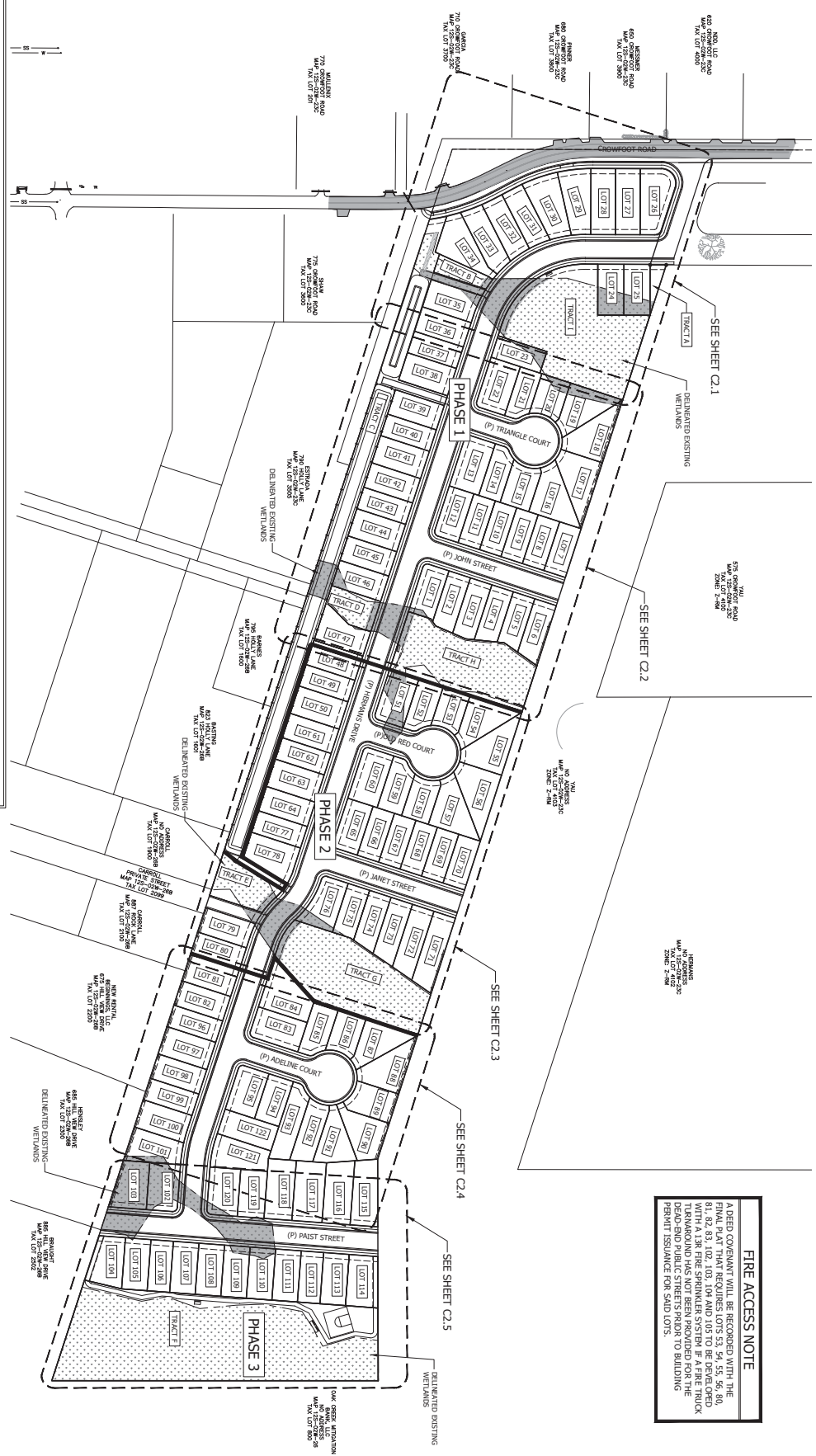
The agenda and application materials will be available for review on the City's website at <https://www.lebanonoregon.gov/meetings> seven days prior to the hearing.

CITIZENS ARE INVITED TO PARTICIPATE in the public hearing and give written or oral testimony as described above that address applicable decision criteria during that part of the hearing process designated for testimony in favor of, or opposition to, the proposal. If additional documents or evidence are provided in support of the application subsequent to notice being sent, a party may, prior to the close of the hearing, request that the record remain open for at least seven days so such material may be reviewed.

Appeals: Failure to raise an issue in the hearings, in person or by letter, or failure to provide sufficient specificity to afford the decision makers an opportunity to respond to the issue precludes appeal to the Land Use Board of Appeals based on that issue. Decisions of the Planning Commission may be appealed to the Lebanon City Council within 15 days following the date the Commission's final written decision is mailed. Only the applicant, a party providing testimony, and/or a person who requests a copy of the decision has rights to appeal a land use decision. The appeal must be submitted on the appeals form as prescribed by City Council with appropriate fee paid and must set forth the criteria issues that were raised which the applicant or party deems itself aggrieved. Please contact our office should you have any questions about our appeals process.


Obtain Information: A copy of the application, all documents and evidence relied upon by the applicant, and applicable criteria are available for inspection at no cost and will be provided at the cost of 25 cents per single-sided page. If you have questions or would like additional information, please contact City of Lebanon Community Development Department, 925 Main Street; phone 541-258-4906; email cdc@lebanonoregon.gov.

The meeting location is accessible to persons with disabilities. A request for an interpreter for the hearing impaired or for other accommodations for persons with disabilities should be made at least 48 hours before the meeting to 541-258-4906.



PROJECT AREA SUMMARY

GROSS LAND AREA:	NET LAND AREA:
TRACT A - SINGLE-LANDSCAPE: 26.74 ACRES	5.43 ACRES
TRACT B - OPEN SPACE W/RESERVED WETLANDS: 0.04 ACRES	
TRACT C - OPEN SPACE W/RESERVED WETLANDS: 0.04 ACRES	
TRACT D - OPEN SPACE W/RESERVED WETLANDS: 1.34 ACRES	
TRACT E - OPEN SPACE W/RESERVED WETLANDS: 1.34 ACRES	
TRACT F - OPEN SPACE W/RESERVED WETLANDS: 2.38 ACRES	
TRACT G - OPEN SPACE W/RESERVED WETLANDS: 0.28 ACRES	
TRACT H - OPEN SPACE W/RESERVED WETLANDS: 0.28 ACRES	
TRACT I - OPEN SPACE W/RESERVED WETLANDS: 1.01 ACRES	
TOTAL:	14.73 ACRES



REVISIONS	DATE

THIS MAP WAS PREPARED FOR PLANNING PURPOSES ONLY NOT FOR CONSTRUCTION

SCALE: SEE MARGINAL SCALE

C2.0

FIRE ACCESS NOTE

A DEED COVENANT WILL BE RECORDED WITH THE FINAL PLAT THAT REQUIRES LOTS 53, 54, 55, 56, 80, 81, 82, 83, 102, 103, 104 AND 105 TO BE DEVELOPED WITH A FIRE SPRINKLER SYSTEM BY A FIRE TRUCK DEAD-END PUBLIC STREETS PRIOR TO BUILDING PERMIT ISSUANCE FOR SAID LOTS.

DATE: FEBRUARY 22, 2024
 PROJECT: TAX MAP 125-2W-23C
 DRAWN BY: M.M.
 CHECKED BY: M.M.

TENTATIVE PLAT
TAX MAP 125-2W-23C
TAX LOT 4101
LEBANON, OREGON

UDELL ENGINEERING AND LAND SURVEYING, LLC
 63 EAST ASH ST.
 LEBANON, OREGON 97355
 (541) 451-5125 PH.
 (541) 451-1366 FAX

CLIENT:
 PACIFIC NORTHWEST LAND CO., LLC
 C/O MARK W. VUKANOVICH
 1815 SW 15th Ave, PMB 360
 PORTLAND, OREGON 97225
 (541) 350-1060

PLANNED DEVELOPMENT & SUBDIVISION APPLICATION

Submitted to: City of Lebanon
 Planning Department
 925 S. Main Street
 Lebanon, Oregon 97355

Property Owners: Paist Family LLC; C/O Paist Janet Hermans Manager
 13455 SE Beech Street
 Milwaukie, OR 97222

Applicant: Mark Vukanovich on behalf of
 Pacific Northwest Land Co., LLC
 23125 SW Boones Ferry Rd.
 Tualatin, OR 97062
 (541) 350-1060 / markvukanovich@gmail.com

Applicant's Representative: Udell Engineering and Land Surveying, LLC
 63 E. Ash Street
 Lebanon, OR 97355

Contact: Laura LaRoque
 Email: laura@udelleng.com
 Phone: (541) 990-8661

Site Location: Unassigned Address
 Parcel 1, Partition Plat 2012-28

Linn County Assessor's Map No.: 12S-02W-23C Tax Lot 4101

Site Size: ±26.74-acres

Existing Land Use: Agricultural

Zone Designation: Residential Mixed Density (Z-RM)

Comprehensive Plan Designation: Residential Mixed Density (C-RM)

Surrounding Zoning: North: UGA-UGM-10
 South: Farm/Forest (F/F)
 East: RM
 West: UGA-UGM-10

Surrounding Uses: North: Residential – Single Family
 South: Rural Resource
 East: Residential – Single Family / Farm
 West: Residential – Single Family



I. Executive Summary

Under consideration is a Tentative Subdivision Plat and Planned Development for “Hermans Farm” a proposed 122-lot, 9-tracts located southeast of Crowfoot Road and Hillview Drive intersection. The subject property does not have an assigned address but is identified as Linn County Tax Assessor Map No. 12S-02W-23C Tax Lot 4101. The property is approximately 26.74± gross acres (14.77± net acres) and unimproved.

The property is in the southeast portion of the Lebanon city limits. To the north, west, and south of the site is rural residential property within the Lebanon Urban Growth Boundaries and the Linn County, Urban Growth Area-Urban Growth Management 10-acre Minimum (UGA-UGM-10) zoning district. To the east of the site is agricultural and rural residential property within the Lebanon City limits and the Residential Mixed Density zoning district. To the south rural resource land outside of the Lebanon Urban Growth Boundary and in the Linn County, Farm/Forest (F/F) zoning district.

The proposal includes a preliminary plan to subdivide the 26.74± -acre site into 122 residential lots and 9 tracts, along with an extension of seven public street segments. As proposed, the subdivision would include 122 lots with net lot areas ranging in size from 4,201 to 7,254 square feet and an average lot size of 5,362 square feet. Lot widths range in size from 44 feet to 60 feet.

A Planned Development application has been submitted for concurrent review to allow the following minor deviations from the minimum standards in the RM zoning district:

- To allow middle housing dwelling types in addition to single detached and duplex dwelling unit as outright permitted uses on all lots (see LDC Table 16.05-7, minimum lot area standards).
- To allow single detached and duplex dwelling units development on interior lots greater than 40-feet but less than 50-feet wide (see LDC Table 16.05-7, Single Family, not attached and Duplex minimum lot width standard).
- To allow all residential dwelling types on corner lots greater than 40-feet but less 60-feet wide (see LDC Table 16.05-7, Corner Lot (All Residential Above, minimum lot width standard).
- To waive the additional 500 square foot requirement for corner lots (see LDC Table 16.05-7, lot area note).

Allowing these deviations from the development code standard allows for greater preservation of natural resources, more housing options when the lots are developed, and overall open space.

No development is proposed in association with the subdivision application. If the subdivision application is approved, each lot would be eligible for development of a single detached dwelling or duplex dwelling unit as well as all middle housing dwelling types as outright permitted use.

In terms of access, LDC 16.13.030(A)(1) requires that all streets adjacent and interior to the new development be improved to City standards. As shown on the preliminary plat, the proposal includes a public street network consisting of the following: 1) a new street with a connection to

Crowfoot Road that transverses the property generally to the north/south and ends with a T-shaped intersection; and 2) a new street located at the south portion of the subdivision transversing the property generally to the east/west with dead end terminations at the east/west property boundaries; 3) Three other new streets ending in cul-de-sacs; 4) a new street ending in a dead end termination at abutting property to the east. All proposed streets will be classified as local streets and will be improved to City standards.

For traffic analysis, based upon the 11th edition of the Institute of Transportation Engineers trip generation rates, single family homes generate 9.43 vehicle trips per day and 0.94 trips during the peak PM traffic hour. The development will create 122 new vacant lots, each of which could be developed with a single-family dwelling unit. Construction of 122 single family dwelling units would add about 1,150 new vehicle trips per day to the public street system. About 115 of those trips would occur during the peak p.m. traffic hour. A Traffic Impact Analysis (TIA) has been performed and is included as an enclosure. The Transportation System Plan does not identify any capacity or safety issues occurring along the street frontages of this subdivision.

For utilities, storm and water mains would be extended from Crowfoot Road right-of-way to the subject property. Upon extension of the mains, the new lots within the proposed subdivision would be able to connect laterals to the mains for separate utility service.

The following section provides a detailed analysis of how the proposal meets the development code.

II. Analysis of Development Code Criteria

Below is an analysis of the review criteria (Chapter 16.22 of the LDC) and findings:

- A. Chapter 16.22 of the Lebanon Development Code (LDC) establishes the standards for reviewing partitions and subdivisions, with Sections 16.22.030 to 16.22.090 establishing specific requirements for submittal and review. The applicable provisions are outlined in the following Sections.
- B. LDC 16.22.030(A)(B) establishes the general requirements for subdivisions, which includes a two-step review process requiring review and approval of both a preliminary and final plat. In addition to the land division requirements in Chapter 16.22, the proposal must comply with regulations regarding public works improvements, official maps or development plans, Development Code provisions, Fire District requirements, and similar regulations.

FINDINGS: This quasi-judicial review process addresses the requirements for preliminary plat approval. Upon preliminary plat approval, a final plat that conforms to provisions in LDC 16.22.070(B) will be submitted for ministerial review and approval.

- C. LDC16.22.030(C) notes that subdividing a residential zone into large lots (i.e., greater than four times or 400 percent the minimum lot size allowed by the underlying land use zone), the City may require that the lots be of such size, shape, and orientation as to facilitate future re-division in accordance with the requirements of the land use district and this Code. To meet this requirement a re-division plan must be submitted.

FINDINGS: As shown on the preliminary plat, portions of the site are proposed to remain undeveloped. Undeveloped portions of the site will consist of 9 tracts: as outlined on the tentative plat and project area summary (see Sheet C2.0). Therefore, a re-division plan is not necessary. This standard is met.

- D. LDC 16.22.030(D) establishes provisions for lot averaging, thereby allowing the creation of some lots below the minimum lot size. LDC 16.22.030(E) notes the proposal must comply with floodplain provisions.

FINDINGS: Within the RM zone, the minimum lot size and lot width is 5,000 square feet and 50-feet for a single-family detached dwelling or duplex development; 2,500 square feet and 20-feet for townhouse development; 3,500 square feet and 40-foot for zero-lot line housing; and 9,000 square feet and 60-feet for multiple-family and triplex development.

According to LDC 16.23.020(B)(6), the Planning Commission may approve a reduction in the minimum area, width, depth, and frontage requirements for subdivision lots in a PD, if the overall design and amenities of the proposed project outweigh any adverse impacts that may result from reduction in the minimum area, width, depth, and frontage requirements for the lots.

The proposal includes a preliminary plan to subdivide the 26.74± -acre site into 122 residential lots and 9 tracts, along with an extension of seven public street segments. As proposed, the subdivision would include 122 lots with net lot areas ranging in size from 4,201 to 7,254 square feet and an average lot size of 5,362 square feet. Lot widths range in size from 44 feet to 60 feet.

A Planned Development application has been submitted to allow the following minor deviations from the minimum standards in the RM zoning district:

- To allow middle housing dwelling types in addition to single detached and duplex dwelling unit as outright permitted uses on all lots (see LDC Table 16.05-7, minimum lot area standards).
- To allow single detached and duplex dwelling units development on interior lots greater than 40-feet but less than 50-feet wide (see LDC Table 16.05-7, Single Family, not attached and Duplex minimum lot width standard).
- To allow all residential dwelling types on corner lots greater than 40-feet but less 60-feet wide (see LDC Table 16.05-7, Corner Lot (All Residential Above, minimum lot width standard).
- To waive the additional 500 square foot requirement for corner lots (see LDC Table 16.05-7, lot area note).

Allowing these deviations from the development code standard allows for greater preservation of natural resources, more housing options when the lots are developed, and overall open space.

No development is proposed in association with the subdivision application. If the subdivision application is approved, each lot would be eligible for development of a single-family detached or duplex dwelling with approval of a building permit or a townhouse and zero lot line development

with approval of an administrative review.

Based on FEMA's Flood Insurance Rate Map, #41043C0569G, dated September 29, 2010, the subject property is outside of the special flood hazard area and therefore, not subject to the Flood Plain Overlay Zone provisions of LDC 16.11.070.

- E. LDC 16.22.040 indicates the applicant may request a pre-application meeting, as well as subsequent individual meetings, to review a subdivision.

FINDINGS: A pre-application meeting was conducted late-2023.

- F. LDC 16.22.050 contains special transportation provisions and associated decision criteria. LDC 16.22.050(A) requires notification of the Oregon Department of Transportation (ODOT). The application submittal process includes agency notification even though the development does not impact a state highway. LDC 16.22.050(B) requires plans to address specific access related decision criteria, which are noted as follows:

1. LDC 16.22.050.B.1 - Driveway Access Placement: Driveway access shall be properly placed in relation to sight distance, driveway spacing, and other related considerations, including opportunities for joint and cross access.

FINDINGS: According to LDC 16.12.020(B)(1)(2), a single parcel must abut a street for a minimum width of 14-feet including a minimum 12-foot-wide driveway. According to LDC 16.12.020(B)(2), two adjacent parcels must abut a street for a minimum of 24-feet with a minimum of 12-feet for each parcel that may include a shared 12-foot-wide driveway serving both.

Per LDC 16.12.030(F)(2)(3), LDC 16.12.030.J.4, LDC 16.12.030(L)(1), single-family and duplex dwellings may be served by a minimum 24-foot-wide shared access easement with a minimum 12-foot-wide driveway provided a shared access easement and coordinated maintenance agreement is recorded.

All lots are proposed to have greater than 14 feet of frontage on a public street and driveways improvements as outlined in LDC 16.12.020(B)(1)(2).

2. LDC 16.22.050(B)2 - Road/Street System and Building Access: The road/street system shall provide adequate access to the buildings for the appropriate users, such as residents, visitors, patrons, employees, service and delivery vehicles, and emergency vehicles.

FINDINGS: The criterion including the term "adequate access" is not a clear and objective approval criterion as required by Oregon Revised Statute (ORS) 197.307(4) for needed housing (i.e., attached single-family and multi-family housing for owner and renter occupancy) as defined under ORS 197.303. Therefore, this criterion is not applicable.

3. LDC 16.22.050(B)(3) - Pedestrian and Bicycle Facilities: An internal system of sidewalks and/or pathways for pedestrians and bicyclists shall provide connections to both motor vehicle and bicycle parking areas, and entrances to the development and its buildings, as well as open space, recreational and other community facilities associated with the development. Streets

shall have sidewalks on both sides unless other configurations have been approved. Pedestrian and bicycle linkages shall connect to the peripheral street system.

FINDINGS: All lots will have frontage on, and/or direct access to, a public street with a connectivity to existing Crowfoot Road right-of-way. Shared and direct access to public rights-of-way provide connectivity from each of the development sites to abutting public sidewalk and bicycle linkages.

4. LDC 16.22.050.B.4 - Consistency with Transportation System Plan: All access shall be consistent with the access management standards of this Code, the City's Transportation System Plan, and the Lebanon/Linn County Urban Growth Management Agreement.

FINDINGS: According to LDC 16.12.030.F, when vehicle access is required for development access must be provided by an alley, private street or shared driveway, or public street, and a minimum of 12 feet per lane is required. Access to proposed lots is via a 58-foot-wide public street with a 36-foot-wide curb-to-curb width.

LDC 16.12.030.I states that one street access for single-family and two-family is typically but two access points may be permitted. All lots are proposed to be served by driveway improvements as outlined in LDC 16.12.020(B)(1)(2).

5. LDC 16.22.050.B.5 Conditions of Approval to Mitigate Significant Impacts or Effects on Transportation Facilities: In situations in which proposed land use actions may cause a significant negative impact or effect on a transportation facility, the Planning Commission may impose additional conditions for approval, such as:
 - a) A Traffic Impact Analysis (or other traffic studies), if the City Engineer finds that the proposed development will have a significant negative impact or effect on the surrounding transportation network. (See Chapter 16.12, Subsection 16.12.010.B).
 - b) The operator of the affected transportation facility shall receive notice of the proposed land use. Such operators may include, but are not limited to, the city, Linn County, the State (e.g., ODOT, Oregon Department of Aviation), and railroad companies. This notice shall include the applicant's full site plan submitted to the City and any traffic impact study or traffic counts, as well as the information noted in paragraph "a." immediately above.
 - c) The determination of transportation impacts or effects and the scope of any impact study shall be coordinated with the Planning Official, the City Engineer, and the operator of the affected transportation facility.
 - d) Dedication of land for streets, transit facilities, sidewalks, bikeways, paths, or accessways where the existing transportation system will be impacted by or is inadequate to handle the additional burden caused by the proposed land use.
 - e) Transportation-related improvements where the existing transportation system may be burdened by the proposed land use.

FINDINGS: The development will generate enough trips to require submittal of a Trip

Generation Analysis or Traffic Impact Analysis (TIA). Kittelson and Associates’ technical memorandum, dated February 14, 2024, is included as an enclosure, and incorporated herein by reference.

A trip generation estimate was prepared for the proposed development based on information provided in the standard reference, Trip Generation Manual, 11th Edition, published by the Institute of Transportation Engineers (ITE). ITE land use code 210 (Single-Family Detached Housing) was used as a basis for the estimate. General Urban/Suburban rates were used. Table 6 summarizes the estimates for the daily and weekday AM and PM peak hours.

Table 6 – Trip Generation Estimate

Land Use	ITE Code	Dwelling Units	Daily Trips	Weekday AM Peak Hour				Weekday PM Peak Hour			
				Rate	Total	In	Out	Rate	Total	In	Out
Single Family detached	210	122	1,150	0.70	85	21	64	0.94	115	72	43

The primary findings and recommendations of this study are summarized below.

- The study intersections are forecast to meet the City of Lebanon and Linn County operating standards during the weekday AM and PM peak hours under existing and future traffic conditions.
- No capacity-based mitigation needs were identified at the study intersections.
- No safety-based mitigations were identified at the study intersections based on the crash analysis alone; however, the existing signage at Crowfoot Road / Central Avenue / Cascade Drive intersection could be modified as follows, subject to Linn County direction.

No impacts to rails, aviation, or similar transportation facilities are anticipated with this development proposal.

- G. LDC 16.22.060 notes that after a pre-application meeting and/or consultation, the applicant submits a subdivision application on the prescribed form.

FINDINGS: The application submittal included the necessary material consistent with this LDC 16.22.060.

- H. LDC 16.22.070 establishes the procedural review process for subdivision applications. LDC 16.22.070(A)(2) requires preliminary subdivision applications to be processed as a quasi-judicial review with a hearing before the Planning Commission, while the final plat is reviewed by staff as a ministerial decision. Preliminary plat approval is valid for three years.

FINDINGS: As a subdivision and Planned Development, a quasi-judicial public hearing is required to be held before the Planning Commission in compliance with Section LDC 16.22.070(A)(2). All

subsequent provisions apply to the administration, review, or modification of an approved preliminary plat.

- I. LDC 16.22.080 establishes the preliminary plat submittal requirements. The applicable provisions include:

1. LDC 16.22.080(A)(1)(2) requires submittal of public facilities and services study (including transportation facilities) and a traffic impact study.

FINDINGS: Water, sanitary sewer, and storm are available to serve the development. As shown in the preliminary utility plan, all improvements will comply with City design requirements, and for storm drainage, not increase the level of storm runoff on adjacent properties.

Findings regarding the requirements for a transportation impact study can be found under subsection 5, subsection e above and incorporated here by reference.

2. LDC 16.22.080(A)(3) lists additional information that will or may be required if applicable and warranted:

- a. LDC 16.22.080(A)(3)(a) - Correspondence from appropriate and applicable State and Federal Wetland regulatory agencies.

FINDINGS: The U.S. Department of Interior, Fish and Wildlife Service National Wetland Inventory Map shows wetlands on the property. Therefore, correspondence from State and Wetland regulatory agencies is anticipated.

LDC 16.22.080(A)(3)(b) - Correspondence from the County or ODOT if access is proposed to any facility under their jurisdiction.

FINDINGS: The adjacent streets are under the City's jurisdiction therefore the provisions in this Section do not apply.

- b. LDC 16.22.080(A)(3)(c) - Correspondence from Oregon Department of Aviation if the proposed development is within the approach or noise impact overlay zones of the Lebanon State Airport.

FINDINGS: According to Figures 16.11.020-1 to 16.11.020-3 the property is outside of the Airport's Airport Safety Zone (AS-OZ). Therefore, notice is not required to be provided to the Oregon Department of Aviation.

- c. LDC 16.22.080(A)(3)(d) - Documentation prepared by a licensed and qualified professional demonstrating that development proposed within a 100-year floodplain or floodway complies with appropriate FEMA, NFIP and City's Floodplain Regulations (see LDC 16.11.070 in Chapter 16.11 of this Code).

FINDINGS: Based on FEMA's Flood Insurance Rate Map, #41043C0569G, dated September 29, 2010, the subject property is outside of the special flood hazard area and therefore, not subject to the Flood Plain Overlay Zone provisions of LDC 16.11.070.

- d. LDC 16.22.080(A)(3)(e) - Documentation showing compliance with applicable Special Area Plans.

FINDINGS: The property is not located within a "Special Area Plan".

- e. LDC 16.22.080(A)(3)(f)- Documentation showing compliance with all applicable codes and requirements of the Lebanon Fire District.

FINDINGS: Access and provisions for hydrants have been identified on preliminary plat that comply with Fire District requirements. The Fire District has received a copy of the application materials for review and comment.

- f. LDC 16.22.080(A)(3)(g) - Documentation showing that the proposed land division will not violate any existing property restrictions of record including easements.

FINDINGS: A title report and existing conditions plan sheet denoting known recorded easements has been submitted with this with this application.

- g. LDC 16.22.080(A)(3)(h) - Documentation prepared by a licensed and qualified professional demonstrating that areas of soil cut, and fill will comply with erosion control and building code requirements.

FINDINGS: Erosion control and building code requirements will be reviewed and approved as part of the site improvement and/or building permit review process.

- h. LDC 16.22.080(A)(3)(i) - Documentation prepared by a licensed and qualified professional demonstrating that areas of geologic and/or of soils instability can be developed according to applicable City, State and Federal Environmental Standards.

FINDINGS: The site is relatively flat and is not subject to the requirements of the Steep Slope Development Overlay Zone which are applicable to development in areas with steep slopes equal to or greater than 15 percent.

- i. LDC 16.22.080(A)(3)(j) - Other information determined by the Planning Official and/or City Engineer. Upon the receipt or presentation of credible evidence, the City may require studies or exhibits prepared by qualified and/or licensed professionals to address specific site features or project impacts (e.g., noise, natural resources, environmental features, natural hazards, cultural/archeological, site stability, wetlands, hazmat assessments, etc.), in conformance with this Code, other State and/or Federal regulatory requirements.

FINDINGS: No additional studies or exhibits were deemed necessary by City staff based on the development proposal.

- j. LDC 16.22.080(B)(1)(2)(3) - Establish submittal requirements.

FINDINGS: All necessary material for staff to proceed with the application has been submitted.

III. Subdivision Review Criteria

The City may approve, approve with conditions, or deny a preliminary plat based on the criteria contained in LDC 16.22.090(A)(B)(C). Provisions in LDC 16.22.090(A) include the following:

1. LDC 16.22.090(A)(1) - The proposed preliminary plat complies with the applicable Development Code Sections and adopted Master Plans. At a minimum, the provisions of this Chapter, and the applicable Chapters and Sections of Article Two (Land Use and Land Use/Development Zones) and Article Three (Community Development and Use Standards) of this Code shall apply. Where a variance is necessary to receive preliminary plat approval, the application shall also comply with the relevant Sections of Chapter 16.29.

FINDINGS: According to Table 16.06-7, the development standards for the RM zone. Within the RM zone, the minimum lot size and lot width is 3,500 square feet and 40 feet for a single-family attached dwelling; 5,000 square feet and 50-feet for a single-family detached dwelling; 5,000 square feet and 50 feet for a duplex.

The proposal includes a preliminary plan to subdivide the ±26.74 -acre site into 122 residential lots and 9 tracts, along with an extension of seven public street segments. As proposed, the subdivision would include 122 lots with net lot areas ranging in size from 4,201 to 8,606 square feet and lot width ranging in size from 44 feet to 60 feet.

A Planned Development application has been submitted for concurrent review to allow the following minor deviations from the minimum lot area and width standards in the RM zoning district:

- To allow middle housing dwelling types in addition to single detached and duplex dwelling unit as outright permitted uses on all lots (see LDC Table 16.05-7, minimum lot area standards).
- To allow single detached and duplex dwelling units development on interior lots greater than 40-feet but less than 50-feet wide (see LDC Table 16.05-7, Single Family, not attached and Duplex minimum lot width standard).
- To allow all residential dwelling types on corner lots greater than 40-feet but less 60-feet wide (see LDC Table 16.05-7, Corner Lot (All Residential Above, minimum lot width standard).
- To waive the additional 500 square foot requirement for corner lots (see LDC Table 16.05-7, lot area note).

Upon approval of the Planned Development application, the lots comply with the dimension requirements of the RM zone for the intended respective use found in Article Two.

According to Table 16.05-2, single family detached dwellings and duplexes are outright permitted uses whereas townhomes, zero lot line dwellings, and multiple family development are permitted with an Administrative Review. Setbacks and other development specific standards found in Article Two and Three will be evaluated upon the submittal of a building

permit for a single-family detached dwelling or duplex and Administrative Review for a townhome and/or zero lot line development.

In terms of access, LDC 16.13.030(A)(1) requires that all streets adjacent and interior to the new development be improved to City standards. As shown on the preliminary plat, the proposal includes a public street network consisting of the following: 1) a new street with a connection to Crowfoot Road that transverses the property generally to the north/south and ends with a T-shaped intersection; and 2) a new street located at the south portion of the subdivision transversing the property generally to the east/west with dead end terminations at the east/west property boundaries; 3) Three other new streets ending in cul-de-sacs; 4) a new street ending in a dead end termination at abutting property to the east. All proposed streets will be classified as local streets and will be improved to City standards.

The proposed public streets will be built to full city standard as specified in Chapter 16.13 and in conformance with Engineering Standards. Site access for each lot would be designed upon development to meet the driveway spacing and vision clearance requirements for compliance of Chapter 16.12, as such, the proposal conforms with Articles Two and Three.

2. LDC 16.22.090(A)(2) - The proposed plat name is not already recorded for another subdivision and satisfies the provisions of ORS Chapter 92 and the County Surveyor.

FINDINGS: The proposed subdivision plat name "Samantha Meadows" has been approved by the County Surveyor.

3. LDC 16.22.090(A)(3) - The proposed streets, roads, sidewalks, bicycle lanes, pathways, utilities, and surface water facilities are laid out to conform or transition to the plats of subdivisions and partitions already approved for adjoining property as to width, general direction and in all other respects. All proposed public improvements and dedications are identified on the preliminary plat.

FINDINGS: All proposed public improvements and dedications are depicted in the provided plan set.

4. LDC 16.22.090(A)(4) - All proposed private common areas and improvements (e.g., homeowner association property) are identified on the preliminary plat.

FINDINGS: All proposed improvements are depicted in the provided plan set.

5. LDC 16.22.090(A)(5) - Evidence that all City, County, State and Federal regulatory agency identified or mapped special management areas have been accurately and effectively identified on the appropriate maps and plans submitted to the City for review.

FINDINGS: As noted, no special management areas were found in association to the subject site (see Existing Conditions, Sheet C01).

6. LDC 16.22.090(A)(6) - Evidence that improvements or conditions required by the City, road authority, Linn County, special districts, utilities, and/or other service providers, as applicable to the project, have been or can be met.

FINDINGS: All public improvements will be located within the city rights-of-way and subject to City public works design and construction standards.

7. LDC 16.22.090(A)(7) - If any part of the site is located within a Special Area Plan or District, Overlay Zone, or previously approved Planned Development, it shall conform to the applicable regulations and/or conditions.

FINDINGS: As noted above, the property is not located within a Special Area Plan or Overlay Zone. Therefore, this standard is not applicable to this application.

- J. LDC 16.22.090(B) establishes the criteria for the layout of the subdivision and includes the following:

Criterion 1

LDC 16.22.090(B)(1) - All lots shall comply with the lot area, setback, and dimensional requirements of the applicable land use zone (Chapters 16.05 – 16.10), and the standards of Chapter 16.12 (Subsection 16.12.030(K), Street Connectivity and Formation of Blocks).

FINDINGS: Within the RM zone, the minimum lot size and lot width is 5,000 square feet and 50-foot for a single-family detached dwelling or duplex development; 2,500 square feet and 20-foot for townhouse development; 3,500 square feet and 40-foot for zero-lot line housing; and 9,000 square feet and 60-foot for multiple-family and triplex development.

According to LDC 16.23.020(B)(6), the Planning Commission may approve a reduction in the minimum area, width, depth, and frontage requirements for subdivision lots in a PD, if the overall design and amenities of the proposed project outweigh any adverse impacts that may result from reduction in the minimum area, width, depth, and frontage requirements for the lots.

The proposal includes a preliminary plan to subdivide the 26.74± -acre site into 122 residential lots and 9 tracts, along with an extension of seven public street segments. As proposed, the subdivision would include 122 lots with net lot areas ranging in size from 4,201 to 7,254 square feet and an average lot size of 5,362 square feet. Lot widths range in size from 44 feet to 60 feet.

A Planned Development application has been submitted to allow the following minor deviations from the minimum standards in the RM zoning district:

- To allow middle housing dwelling types in addition to single detached and duplex dwelling unit as outright permitted uses on all lots (see LDC Table 16.05-7, minimum lot area standards).
- To allow single detached and duplex dwelling units development on interior lots greater than 40-feet but less than 50-feet wide (see LDC Table 16.05-7, Single Family, not attached and Duplex minimum lot width standard).
- To allow all residential dwelling types on corner lots greater than 40-feet but less 60-feet wide (see LDC Table 16.05-7, Corner Lot (All Residential Above, minimum lot width standard).

- To waive the additional 500 square foot requirement for corner lots (see LDC Table 16.05-7, lot area note).

Allowing these deviations from the development code standard allows for greater preservation of natural resources, more housing options when the lots are developed, and overall open space.

No development is proposed in association with the subdivision application. If the subdivision application is approved, each lot would be eligible for development of a single-family detached or duplex dwelling with approval of a building permit or a townhouse and zero lot line development with approval of an administrative review.

The block layout provisions in Chapter 16.12.030(K)(1)(c) state that blocks without pedestrian and bicycle connections through the block cannot exceed 600-800 feet in block length and 1,600-2,000 feet in block perimeter with exceptions to block lengths under LDC 16.12.030(K)(3).

Presently, the site has access to Crowfoot Road (County Road 717) to the northeast via a 60-foot-wide right-of-way dedication per PP 2012-28 and an unnamed, unimproved 25-foot-wide right-of-way to the northwest. As shown on the preliminary plat, the proposal includes a public street network consisting of the following: 1) a new street with a connection to Crowfoot Road that transverses the property generally to the north/south and ends with a T-shaped intersection; and 2) a new street located at the south portion of the subdivision transversing the property generally to the east/west with dead end terminations at the east/west property boundaries; 3) Three other new streets ending in cul-de-sacs; 4) a new street ending in a dead end termination at abutting property to the east. All proposed streets will be classified as local streets and will be improved to City standards.

As stated in LDC 16.12.030.K.3, exceptions to the block length standards when existing development and/or geographic or natural features preclude meeting the established standards. In this case, private property and existing development preclude a through connection with adjacent public streets to the east and west of the subject property. Therefore, an exception to the block length standards is requested in accordance with LDC 16.12.030.K.3.

Criterion 2

LDC 16.22.090(B)(2) - Setbacks shall be as required by the applicable land use zone (Chapters 16.05 – 16.10).

FINDINGS: According to LDC Table 16.05-9: minimum setbacks in the RM zone are as follows: 10-foot front yard; 10/15-foot street side yard (Note: If front one yard setback (Street or Street Side) is 15 feet, then the other can be less than 15 feet but not less than 10 feet. For irregularly shaped lots, the average setback for Street and Street Side Yards shall be 7.5 feet with no setback less than 5 feet); 5-foot side (interior) yard and 10/20-feet to the rear yard. As shown on the preliminary plat, there is adequate area provided to accommodate future development conforming to the minimum setback requirements. Conformance will be reviewed upon development during the building permit review process.

Criterion 3

LDC 16.22.090(B)(3) - Each lot shall conform to the standards of Chapter 16.12 (Access and Circulation).

FINDINGS: According to LDC 16.12.020.B.1 and LDC 16.12.030.L.1, each lot will abut a street for a minimum width of 14 feet which will allow for a minimum 12-foot-wide driveway. According to LDC 16.12.030.F.2 and LDC 16.12.030.J.4, access is from a public street.

Criterion 4

LDC 16.22.090(B)(4) - Landscape or other screening may be required to maintain privacy for abutting uses. See Chapters 16.05 – 16.10 (Land Use Zones), and Chapter 16.15 (Landscaping, Street Trees, etc.).

FINDINGS: Residential landscaping requirements for all lots will be reviewed upon development during the building permit review.

Criterion 5

LDC 16.22.090(B)(5) - In conformance with the Oregon Fire Code, a 20-foot-wide fire apparatus access road shall be provided to serve all portions of a building that are located more than 150 feet from a public or private road or approved access drive. See Chapter 16.12 (Access and Circulation).

FINDINGS: Based on the subdivision layout and probable building locations, all dwellings will be less than 150-feet from a public street. As shown on the preliminary plat, all lots will be accessible from a 58-foot-wide public street with a 36-foot-wide curb-to-curb width as well as a 20-foot-wide emergency accessway to be designed in accordance with the Oregon Fire Code.

Criterion 6

LDC 16.22.090(B)(6) - Where a common drive is to be provided to serve more than one lot, a reciprocating access easement and maintenance agreement shall be recorded with the approved subdivision or partition plat.

FINDINGS: It is acknowledged that the applicant and City staff must comply with these requirements prior to recordation of a final plat.

Criterion 7

LDC 16.22.090(B)(7) - All applicable engineering design standards for streets, utilities, surface water management, and easements shall be met.

FINDINGS: As shown in the preliminary utility plan, extensions of public facilities are proposed to serve the development. All plans will conform to City standards and be approved prior to platting the subdivision.

- K. LDC 16.22.090(C) allows the City to establish conditions to carry out Code provisions and other applicable ordinances.

FINDINGS: Conditions of approval are not required as the proposed development complies with all applicable code provisions.

- L. LDC 16.22.100 to 16.22.140 establish administrative procedures for recording plats, improvement agreements and bonding.

FINDINGS: It is acknowledged that the applicant and City staff must comply with these requirements prior to recordation of a final plat.

IV. Review Criteria (Planned Development Standards)

Below is an analysis of the review criteria (Chapter 16.23 of the LDC) and findings:

- A. According to Lebanon Development Code (LDC) 16.06.040, Table 16.06-1, if the proposed development is characterized by two or more of the following characteristics, that land use application will be deemed a Major Land Use Action and processed as a Planned Development: 1) 5 or more acres in size; 2) includes multi-year phasing; 3) classified as a class III impact; and 4) projected demand on public infrastructure and City provided Utilities exceed actual or designed capabilities in Adopted Master Facilities Plans.

Finding: The proposed development is greater than 5 acres and includes multi-year phasing. Therefore, the application is deemed a Major Land Use Action and processed as a Planned Development.

- B. The purpose of the Planned Development (PD) is to provide opportunities to create more desirable environments through the application of flexible and diversified land development standards under a professionally prepared comprehensive development plan (overall site design, maps, and drawings) and program (narrative and explanatory documents) (LDC 16.23.010(A)).

Finding: Approval of the requested Planned Development application for minor deviations from the minimum lot area and width standards in the RM zoning district will allow for greater preservation of on-site wetlands, open space, and through lot size averaging a wider array of housing options and price points.

- C. A Planned Development may be established in combination with any underlying base zone. In cases of conflict between standards of the base zone and the Planned Development, the standards of the Planned Development may apply, provided the Planning Commission finds that an exception from the standard of the underlying zone is warranted by the design and amenity provisions in the Planned Development Design and Program, and there are no identified negative impacts to the surrounding neighborhood or the community as a whole after mitigation (LDC 16.23.010(B)).

Finding: A Planned Development application has been submitted for concurrent review to allow the following minor deviations from the minimum standards in the RM zoning district:

- To allow middle housing dwelling types in addition to single detached and duplex dwelling unit as outright permitted uses on all lots (see LDC Table 16.05-7, minimum lot area standards).

- To allow single detached and duplex dwelling units development on interior lots greater than 40-feet but less than 50-feet wide (see LDC Table 16.05-7, Single Family, not attached and Duplex minimum lot width standard).
- To allow all residential dwelling types on corner lots greater than 40-feet but less 60-feet wide (see LDC Table 16.05-7, Corner Lot (All Residential Above, minimum lot width standard).
- To waive the additional 500 square foot requirement for corner lots (see LDC Table 16.05-7, lot area note).

Allowing these deviations from the development code standard allows for greater preservation of natural resources, more housing options when the lots are developed, and overall open space.

- D. Phasing of development may be approved with the PD application, subject to the following standards and procedures. A phasing plan shall be submitted with the PD application.
- a. The Planning Commission may approve a time schedule for developing a site in phases, but in no case shall the total time period for all phases be greater than 10 years without reapplying for PD Approval.
 - b. Approval of a phased PD proposal requires that the public facilities required to serve each phase are constructed in conjunction with or prior to each phase.
 - c. An application for phasing may be approved after PD approval as a modification to the approved plan, in accordance with the procedures for modifications (Chapter 16.24) (LDC 16.23.010(C)).

Finding: A phasing plan has been submitted in association with the Planned Development application.

- E. Subdivision approvals are valid for three years. Preliminary Plats for subdivisions must be recorded within the approved time period. The City shall not grant a renewal or extension if planning approval has expired. Applicants must resubmit if their approval has expired (LDC 16.23.010(D) & 16.20.070(J)).

Finding: A phasing plan has been submitted in association with the Planned Development application. If approved, these approval time periods will supersede those outlined in 16.20.070(J) which are intended for Tentative Subdivision Plats that do not include a Planned Development approval.

- F. Development standards (such as Lot Size and Width, Heights) in LDC Article Two (LDC Chapters 16.05 – 16.11) and the Community Development and Use Standards of Article Three (LDC Chapters 16.12 – 16.19) may be modified [up to 25% of the standard] through the Planned Development review process without the need for a Variance. However, Industrial and Commercial uses, if not otherwise allowed in a Residential Zone, shall not be allowed as part of a Planned Development in a Residential Zone (LDC 16.23.010(F)(2)).

There are a number of reasons why the PD process may be desirable and applicable, such as: (1) the large area of the development; (2) sensitivity of the development area (e.g., steep slopes); (3) atypical ownership and/or management considerations; (4) magnitude of project impacts; (5) a need for greater procedural flexibility and diversity; and, (6) to permit development proposals not explicitly listed in this Code. A PD review can be voluntarily selected by an applicant, may be mandated by the provisions of this Code, or determined by the City as the most appropriate review process (LDC 16.23.010(F)(3)).

Finding: A Planned Development review has been requested by the applicant. The Planned Development is desirable due to the property size and wetland areas found on-site.

- G. A PD may occur in any zone (LDC 16.23.010(F)(4)).

Finding: The project is eligible for a planned development since the subject property is within the Lebanon city limits and zoned RM.

- H. The PD process is a two-step process, in which there are three options or alternative paths for the second step (LDC 16.23.010(F)(5)).

- a. The First Option or path includes an initial Public Hearing and a subsequent Ministerial Review. If sufficient detail and sophistication of design are included in the initial or Preliminary Design and Program, a PD application may be approved with a Public Hearing before the Planning Commission, followed by a Ministerial Review by the Planning Official of the Final Design and Program that checks for compliance with conditions of approval established by the Planning Commission.
- b. Second Option: Other PD applications that need further work and modification after the initial Public Hearing to meet the Planning Commission's conditions of approval may have their Final Design and Program reviewed for compliance by the Planning Official in an Administrative Review.
- c. Third Option: Some PD applications may need major or extensive additional work and modification after the initial Public Hearing to meet the Planning Commission's conditions of approval; the Final Design and Program of such applications may be reviewed for compliance in a second Public Hearing before the Planning Commission.

Finding: Due to the minimal impacts associated with the proposed use as supported by the findings in this section, the applicant requests that the Planning Commission authorizes Option 1, to review all subsequent actions associated with the Planned Development as a ministerial review by the Planning Official.

- I. If the Planning Commission determines, after weighing all the evidence, materials, and testimony presented by staff, the applicant, and other interested parties), that a proposed planned development can reasonably be expected to not generate adverse project impacts that need to be addressed by a formal mitigation plan, and the Planning Commission establishes as a condition of approval that the submittal of a formal mitigation plan is not required, the applicant need not submit such a plan as part of the Final Design and Program (LDC 16.23.010(I)(4)).

Finding: As supported by the below findings the proposed planned development can reasonably be expected to not generate adverse project impacts that need to be addressed by a formal mitigation plan. Therefore, the applicant requests that a formal mitigation plan not be included as a condition of approval.

J. The special planned development standards per LDC 16.23.020(B) are as follows:

- a. The minimum size for a Planned Development is one (1) acre.

Finding: The subject property is approximately 26.74-acres in size.

- b. The development plan (maps and drawings) and program (narrative and explanatory documents) shall present an organized arrangement of buildings, service facilities, open spaces and improvements such as recreation facilities and fencing to ensure compliance with all applicable criteria (e.g., see requirements of underlying zone, and other applicable development requirements, such as parking and access from "Community Design Standards," Article Three of this Development Code).

Finding: The application submittal includes a plan set and narrative that depicts and describes the development proposal and conformance with applicable development standards.

- c. Periphery yards of a PD shall be at least as deep as those required by the yard requirements of the underlying zone, unless the Planning Commission finds that specific features of the proposed development would mitigate as well as the specified yard requirements vis-à-vis identified "negative impacts" to the surrounding neighborhood and/or the community as a whole after mitigation.

Finding: Yard is defined as an open space defined by required setbacks (i.e., between the setback line and respective property line) on a lot that is unobstructed from the ground upward, except as otherwise provided in this Code (LDC 16.32.020).

According to LDC Table 16.05-9: minimum setbacks in the RM zone are as follows: 10-foot front yard; 10/15-foot street side yard; 5-foot side (interior) yard and 10/20-foot to the rear yard. No deviations from minimum setback standards are required in association with this application.

Lots 35 – 64, 77, and 78 abut Tracts C. Tracts C is a 40-foot-wide buffer proposed lots from existing abutting development. Lots 104 - 114 abut Tract F. Tract F ranges from 141 feet to 194 feet in depth and buffer proposed lots from existing abutting development. All other periphery lots abut unimproved farmland that is within the Lebanon city limits and urban growth boundary.

Therefore, all periphery yards of the proposed lots will be at least as deep as those required by the yard requirements of the underlying zone and will not create any negative impacts to the surrounding neighborhood and/or community.

- d. Lot coverage and building height shall be no greater than for the underlying zone unless the Planning Commission finds that an exception is warranted in terms of the design and amenities proposed in the total development, and there are no identified “negative impacts” to the surrounding neighborhood and/or the community as a whole after mitigation.

Finding: No deviation from maximum lot coverage and building height are requested. These standards will be evaluated in conjunction with a residential building permit.

- e. Open space in a Planned Development means the land area to be used for scenic or open space recreational purposes within the development. a. Open space does not include street right-of-way, driveways, parking areas, required setbacks, or public service easements unless these areas have some special recreational design or purpose. b. Open space shall be adequately designed for the recreational and leisure use of the population occupying the Planned Development. c. Designated open space must be accessible and usable year-round. d. Before an area can be considered a designated open space it shall have the following required minimum dimensions and minimum area: (1) Length: 20 feet; (2) Width: 20 feet; and (3) shall have a minimum Area of 400 square feet. e. To the maximum extent possible, the open space plan shall demonstrate that natural features of the open space are preserved, and complimentary landscaping is provided. f. The ongoing provision and maintenance of designated and approved open space areas are a permanent obligation of the Basic Land Use approval of the Planned Development.

Finding: As shown on the preliminary plat, of the ±26.74-acre site, ±6.55-acres will consist of open space and preserved wetland area, which comply with the minimum dimensions and area standards. An agreement will be drawn up which restricts the development of these areas and outlines long term maintenance responsibilities.

- f. The Planning Commission may approve a reduction in the minimum area, width, depth, and frontage requirements for subdivision lots in a PD, if the overall design and amenities of the proposed project outweigh any adverse impacts that may result from reduction in the minimum area, width, depth, and frontage requirements for the lots.

Finding: The requested deviations are minor in nature and will result in any adverse impacts. Regardless, the requested deviations will on balance enhance the overall development by increased preservation of wetland areas and common open space.

- g. As noted in Subsection 16.23.010.C, the applicant may elect to develop the site in successive phases in a manner indicated in the Development Design and Program. b. In addition, the Planning Commission may require that development be done in stages if public facilities are not adequate to service the entire development initially.

Finding: As shown on the preliminary utility plans, public facilities are adequate to service the entire development initially. However, a phasing plan has been submitted in association with the Planned Development application.

- K. LDC 16.23.040.A includes the following review criteria that must be met for a Planned Development application to be approved. Code criteria are written in **bold** and are followed by findings and conclusions.

Criterion 1

The proposed Planned Development is in conformance with the following: a) basic decision criteria in this Chapter (e.g., Section 16.23.020.B); b) Standards for development in the underlying zones noted Chapters 16.5 – 16.11, or as modified pursuant to the provision Subsection 16.23.010.F.2; c) Other applicable development requirements, such as parking, access.

- 1.1 Conformance with the basic decision criteria for a Planned Development LDC 16.23.020(B) is outlined above and incorporated herein by reference.
- 1.2 Conformance with the RM zoning district standards is outlined in Section III above and incorporated herein by reference.
- 1.3 Conformance with LDC 16.23.010(F)(2) - Modifications of Zoning Standards and Community Development and Use Standards is outlined above and incorporated herein by reference.
- 1.4 Conformance with all other applicable development requirements is outlined in Section III above and incorporated herein by reference.

Criterion 2

Exceptions from the standards of the underlying zone may be warranted by the design and amenities incorporated into the Development Design and Program and provided there are no identified “negative impacts” or “hardships” to the surrounding neighborhood and/or the community as a whole after mitigation.

- 2.1 A Planned Development application has been submitted for concurrent review to allow the following minor deviations from the minimum standards in the RM zoning district:
 - To allow middle housing dwelling types in addition to single detached and duplex dwelling unit as outright permitted uses on all lots (see LDC Table 16.05-7, minimum lot area standards).
 - To allow single detached and duplex dwelling units development on interior lots greater than 40-feet but less than 50-feet wide (see LDC Table 16.05-7, Single Family, not attached and Duplex minimum lot width standard).
 - To allow all residential dwelling types on corner lots greater than 40-feet but less 60-feet wide (see LDC Table 16.05-7, Corner Lot (All Residential Above, minimum lot width standard).
 - To waive the additional 500 square foot requirement for corner lots (see LDC Table 16.05-7, lot area note).

The requested deviations from the standards of the RM zoning district are warranted since they will allow for greater preservation of on-site wetlands, open space, and through lot size averaging a wider array of housing options and price points.

- 2.2 There are no known negative impacts of the proposed use on adjacent properties or the public.
- 2.3 To the north and west of the subject property is residential development within the Lebanon Urban Growth Boundary with a Comprehensive Plan designation of Residential Mixed Density. To the east and south of the subject property is farmland within the Lebanon city limits with a zone designation of Residential Mixed Density.
- 2.4 The subject property is located entirely within the RM zoning district, which is intended to accommodate a wider variety of housing types and more intensive land use than the RL Zone.
- 2.5 Approval of the requested Planned Development will allow for future development of the following housing types: single-family detached and duplex as well as middle housing dwelling types as an outright permitted use.
- 2.6 Future development of each of the proposed lots in compliance with applicable Code standards will be assured prior to development on the subject property through subsequent building or other permit processes.

Criterion 3

The proposed Planned Development, or a unit thereof, can be substantially completed within the approved timeline.

- 3.1 According to LDC 16.23.010.C a phasing of development may be approved with a Planned Development application under three conditions: 1) the total time period for completion of all phases cannot exceed ten years without reapply for Planned Development approval; 2) approval of a phased Planned Development proposal requires that the public facilities required to serve each phase are constructed in conjunction with or prior to each phase; and 3) an application for phasing may be approved after the Planned Development approval as a modification to the approved plan, in accordance with the procedures for modifications.
- 3.2 A multi-year phased development of the proposed subdivision is proposed. Included in the plan set is a phasing plan. Each phase will be dependent on market demand but forecasted to be completed as follows: Phase 1 – 2027, Phase 2 – 2029, and Phase 3 – 2031. The timeline established complies with LDC 16.23.010.C.1.
- 3.3 As shown on the plan set, the necessary public facilities required to serve each phase can reasonably be constructed in conjunction with or prior to final platting of each phase. Compliance with LDC 16.23.010(C)(2) can be verified at the time of a building permit or prior to the issuance of an occupancy permit.
- 3.4 Although not anticipated, LDC 16.23.010.C.3 provides for a modification process should any unanticipated obstacles pertaining to the rental market and/or construction process arise.

Criterion 4

The streets are adequate to support the anticipated traffic and the Planned Development will not overload the streets within or outside the Planned Development area.

4.1 Findings pertaining to the transportation provisions of LDC 16.12 and 16.14 are outlined in Section III above and incorporated herein by reference.

Criterion 5

The proposed utility and drainage facilities are adequate for the population densities and the type of development proposed and will not create a drainage or pollution problem within or outside the Planned Development area.

Sanitary Sewer

- 5.1 According to LDC 16.16.030 adequate sanitary sewer infrastructure and service must be made available to serve each new development, and such facilities and service must comply with the City's Sanitary Sewer Facility Plan, and applicable construction specifications.
- 5.2 City utility maps show a twenty-four-inch public sanitary sewer main in Crowfoot Road at the intersection of View Lane. A connection to the public sanitary sewer in Crowfoot Road is proposed with an offsite extension to and through the project frontage of Crowfoot Road. (see Attached Preliminary Utility Plan).

Water

- 5.3 According to LDC 16.16.030 adequate water infrastructure and service must be made available to serve each new development, and such facilities and service must comply with the City's Water System Facility Plan, and applicable construction specifications.
- 5.4 City utility maps show an 8-inch public water main in View Lane at the intersection of Elderberry Street. A connection to the public water system in View Lane is proposed and an offsite extension down View Lane with an eight-Inch and down Crowfoot Road with a twelve-inch public mainline. (see Attached Preliminary Utility Plan).

Storm Drainage

- 5.5 According to LDC 16.16.040, the City may grant land use approval and issue a development permit when adequate provisions for storm water runoff are or will be made available in compliance with the City's Storm Drainage Master Plan and all applicable local, state, and federal standards.
- 5.6 All new site development must maintain pre-development peak historic storm water discharge rates as per City standards. The application for a development proposal shall demonstrate through calculations acceptable to the City Engineer that this standard will be met by the proposed development.
- 5.7 City utility maps show an existing 36-inch public storm drainage on the north side of Crowfoot Road and west of View Lane. A connection to this 36-inch public storm drainage system in

Crowfoot Road is proposed and an offsite extension within Crowfoot Road to serve the proposed development. (see Attached Preliminary Drainage Plan).

V. Overall Conclusion

As proposed, applications for preliminary subdivision plat and planned development satisfies all applicable review criteria as proposed and outlined above.

VI. Enclosures

- A. Subdivision Name Approval
- B. Tentative Subdivision Plan Set
 - 1. Existing Conditions/Demo Plan, Sheet C1.0
 - 2. Tentative Plat, Sheet C2.0
 - 3. Enlarged Tentative Plat, Sheet C2.1
 - 4. Enlarged Tentative Plat, Sheet C2.2
 - 5. Enlarged Tentative Plat, Sheet C2.3
 - 6. Enlarged Tentative Plat, Sheet C2.4
 - 7. Enlarged Tentative Plat, Sheet C2.5
 - 8. Open Space Blow-Up, Sheet C2.6
 - 9. Open Space Blow-Up, Sheet C2.7
 - 10. Preliminary Grading and Drainage, Sheet C3.0
 - 11. Preliminary Grading and Drainage, Sheet C3.1
 - 12. Offsite Utility Improvements, Sheet C3.2
 - 13. Preliminary Utility Plan, Sheet C4.0
 - 14. Preliminary Utility Plan, Sheet C4.1
- 2. Transportation Impact Analysis, Kittleson and Associates, dated February 14, 2024

Technical Memorandum

Project# 24995.17

February 14, 2024

To: Shana Olson, Project Manager
City of Lebanon
925 Main Street
Lebanon, OR 97355

From: Matt Hughart, Robert Olney, and Chris Brehmer, PE

CC: Ron Whitlatch, Lebanon Engineering Services Director

RE: Crowfoot Subdivision – Transportation Impact Analysis



SUMMARY

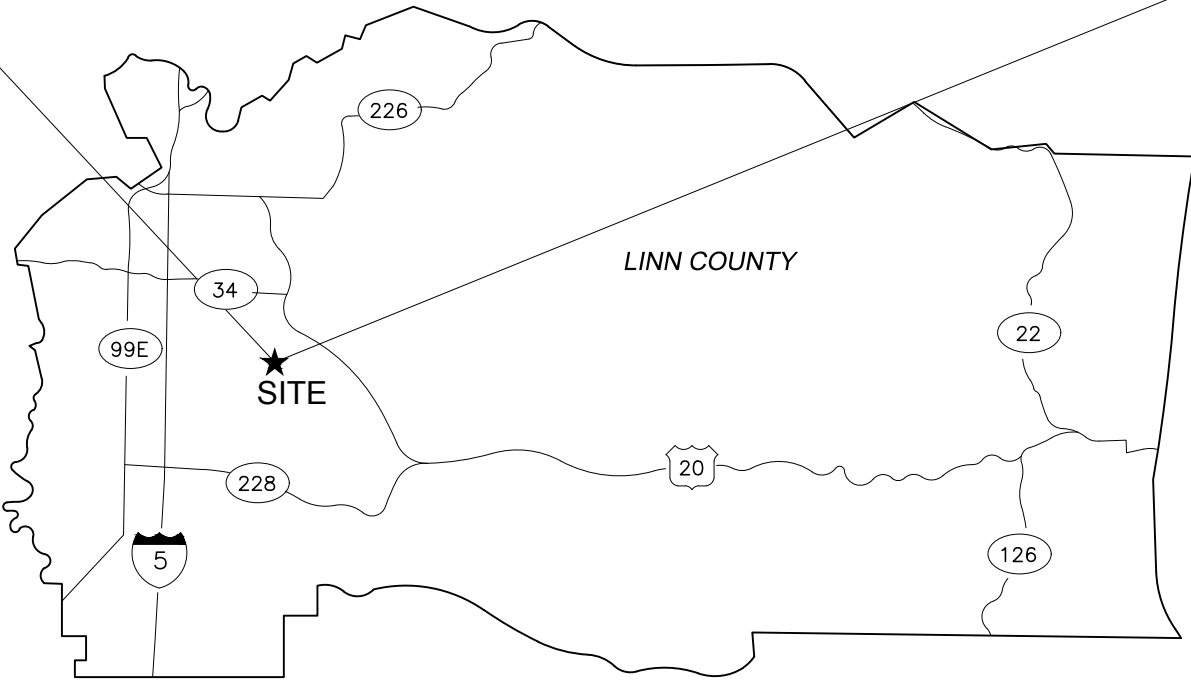
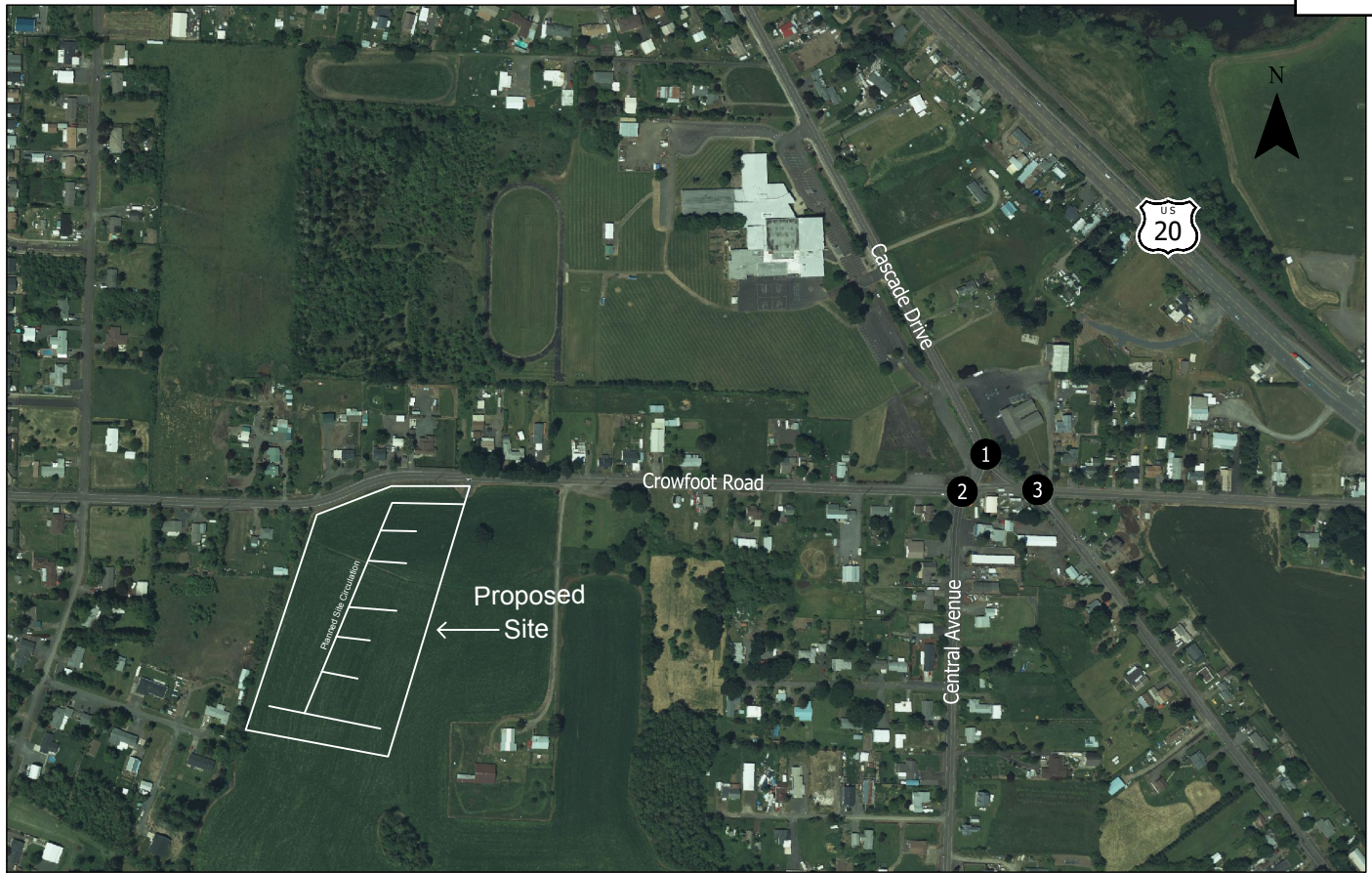
Pacific Northwest Land Co., LLC is proposing the development of a 122-unit residential subdivision on the southern edge of the City of Lebanon, herein referred to as the Crowfoot Subdivision. This memorandum documents the transportation impacts of the proposed subdivision. The following recommendations are identified for implementation in conjunction with site development:

- Signing and striping modifications should be considered at the Crowfoot Road/Cascade Drive/Central Avenue intersection (as documented herein). The identified improvements will need to be coordinated with and approved by Linn County prior to implementation.
- A STOP (R1-1) sign shall be installed on the northbound site access road approach to Crowfoot Road in accordance with City standards and the *Manual on Uniform Traffic Control Devices (MUTCD)*.
- A preliminary intersection sight distance measurement at the proposed access roadway connection to Crowfoot Road shall be included in the formal development application along with the proposed building footprint(s) and other above ground structures including fences, monument signs, and landscaping.
- A final sight distance evaluation shall be performed post construction and prior to site occupancy to certify that adequate intersection sight distance is provided at the proposed site access roadway connection to Crowfoot Road.

Additional details are provided herein.

INTRODUCTION

The proposed development is a 122-unit residential subdivision of detached single-family homes. Located at the southern edge of the City, access to the development will occur via a new local street connection to Crowfoot Road. The site location and vicinity are shown in Figure 1, and a site plan is shown in Figure 2.

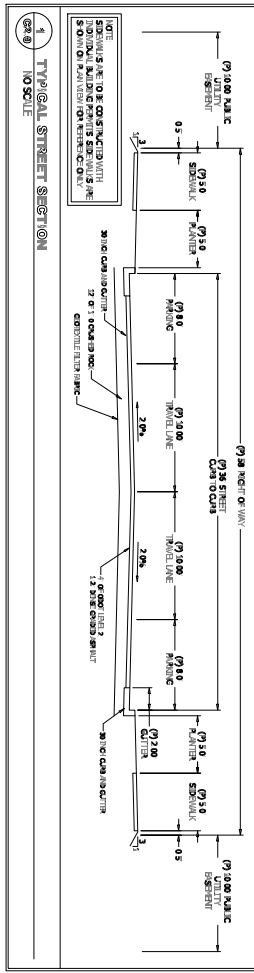
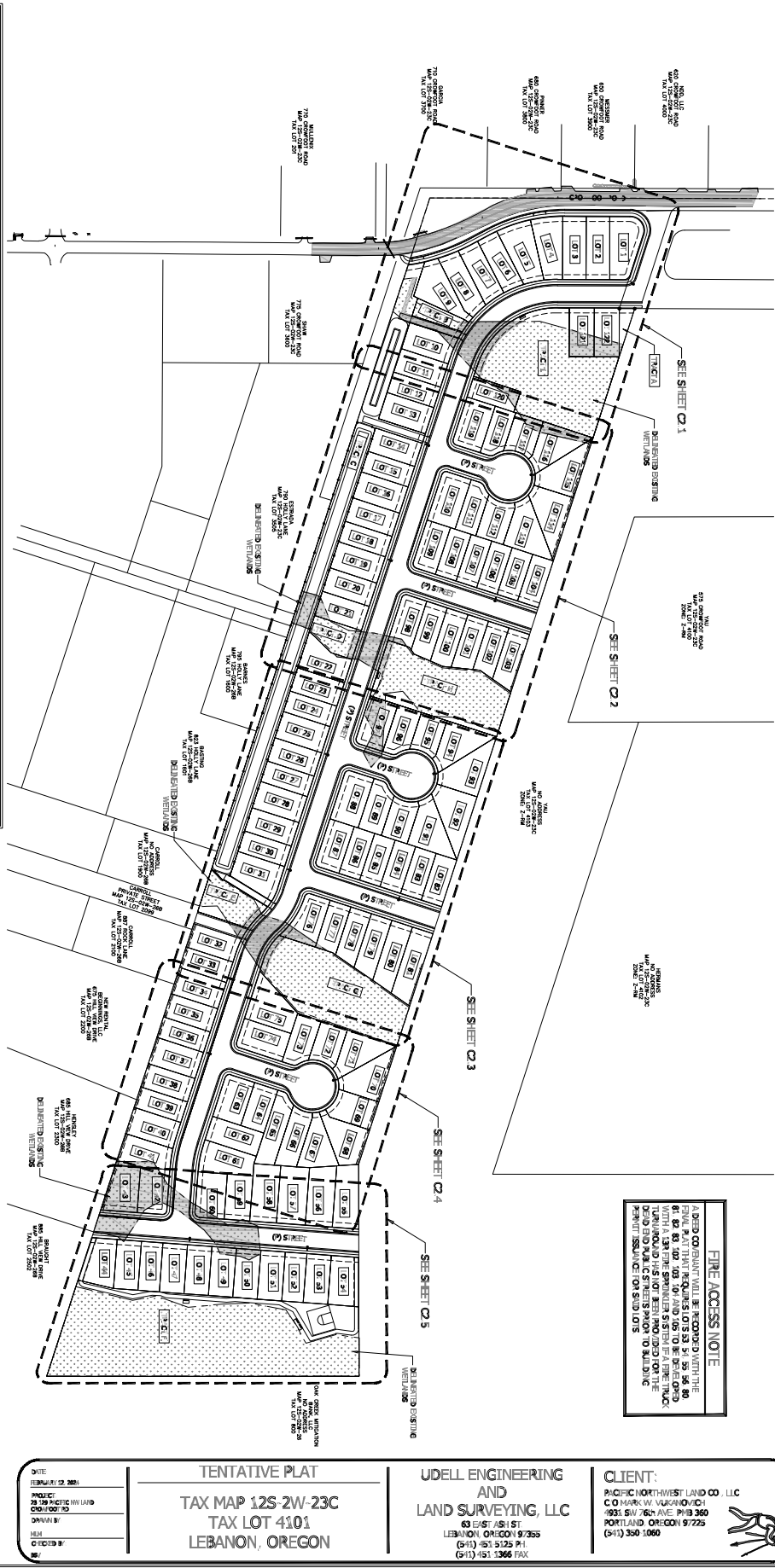


- Study Intersections

Site Vicinity Map
Lebanon, Oregon

Figure
1

H:\2\24995 - Lebanon TIA Review\017 - Crowfoot Subdivision\dwg\24995_17_Crowfoot.dwg Feb 08, 2024 4:10pm - roliney Layout Tab: Site Vicinity Map



PROJECT AREA SUMMARY

CROSS AREA/FEET	28 TOTAL LOTS
TRACT 18 ONE SPEC INCREMENT WITHIN 500' LINES	001 LINES
TRACT 19 ONE SPEC INCREMENT WITHIN 500' LINES	001 LINES
TRACT 20 ONE SPEC INCREMENT WITHIN 500' LINES	001 LINES
TRACT 21 ONE SPEC INCREMENT WITHIN 500' LINES	001 LINES
TRACT 22 ONE SPEC INCREMENT WITHIN 500' LINES	001 LINES
TRACT 23 ONE SPEC INCREMENT WITHIN 500' LINES	001 LINES
TRACT 24 ONE SPEC INCREMENT WITHIN 500' LINES	001 LINES
TRACT 25 ONE SPEC INCREMENT WITHIN 500' LINES	001 LINES
TRACT 26 ONE SPEC INCREMENT WITHIN 500' LINES	001 LINES
TRACT 27 ONE SPEC INCREMENT WITHIN 500' LINES	001 LINES
TRACT 28 ONE SPEC INCREMENT WITHIN 500' LINES	001 LINES
TRACT 29 ONE SPEC INCREMENT WITHIN 500' LINES	001 LINES
TRACT 30 ONE SPEC INCREMENT WITHIN 500' LINES	001 LINES
TRACT 31 ONE SPEC INCREMENT WITHIN 500' LINES	001 LINES
TRACT 32 ONE SPEC INCREMENT WITHIN 500' LINES	001 LINES
TRACT 33 ONE SPEC INCREMENT WITHIN 500' LINES	001 LINES
TRACT 34 ONE SPEC INCREMENT WITHIN 500' LINES	001 LINES
TRACT 35 ONE SPEC INCREMENT WITHIN 500' LINES	001 LINES
TRACT 36 ONE SPEC INCREMENT WITHIN 500' LINES	001 LINES
TRACT 37 ONE SPEC INCREMENT WITHIN 500' LINES	001 LINES
TRACT 38 ONE SPEC INCREMENT WITHIN 500' LINES	001 LINES
TRACT 39 ONE SPEC INCREMENT WITHIN 500' LINES	001 LINES
TRACT 40 ONE SPEC INCREMENT WITHIN 500' LINES	001 LINES
TRACT 41 ONE SPEC INCREMENT WITHIN 500' LINES	001 LINES
TRACT 42 ONE SPEC INCREMENT WITHIN 500' LINES	001 LINES
TRACT 43 ONE SPEC INCREMENT WITHIN 500' LINES	001 LINES
TRACT 44 ONE SPEC INCREMENT WITHIN 500' LINES	001 LINES
TRACT 45 ONE SPEC INCREMENT WITHIN 500' LINES	001 LINES
TRACT 46 ONE SPEC INCREMENT WITHIN 500' LINES	001 LINES
TRACT 47 ONE SPEC INCREMENT WITHIN 500' LINES	001 LINES
TRACT 48 ONE SPEC INCREMENT WITHIN 500' LINES	001 LINES
TRACT 49 ONE SPEC INCREMENT WITHIN 500' LINES	001 LINES
TRACT 50 ONE SPEC INCREMENT WITHIN 500' LINES	001 LINES
TRACT 51 ONE SPEC INCREMENT WITHIN 500' LINES	001 LINES
TRACT 52 ONE SPEC INCREMENT WITHIN 500' LINES	001 LINES
TRACT 53 ONE SPEC INCREMENT WITHIN 500' LINES	001 LINES
TRACT 54 ONE SPEC INCREMENT WITHIN 500' LINES	001 LINES
TRACT 55 ONE SPEC INCREMENT WITHIN 500' LINES	001 LINES
TRACT 56 ONE SPEC INCREMENT WITHIN 500' LINES	001 LINES
TRACT 57 ONE SPEC INCREMENT WITHIN 500' LINES	001 LINES
TRACT 58 ONE SPEC INCREMENT WITHIN 500' LINES	001 LINES
TRACT 59 ONE SPEC INCREMENT WITHIN 500' LINES	001 LINES
TRACT 60 ONE SPEC INCREMENT WITHIN 500' LINES	001 LINES
TRACT 61 ONE SPEC INCREMENT WITHIN 500' LINES	001 LINES
TRACT 62 ONE SPEC INCREMENT WITHIN 500' LINES	001 LINES
TRACT 63 ONE SPEC INCREMENT WITHIN 500' LINES	001 LINES
TRACT 64 ONE SPEC INCREMENT WITHIN 500' LINES	001 LINES
TRACT 65 ONE SPEC INCREMENT WITHIN 500' LINES	001 LINES
TRACT 66 ONE SPEC INCREMENT WITHIN 500' LINES	001 LINES
TRACT 67 ONE SPEC INCREMENT WITHIN 500' LINES	001 LINES
TRACT 68 ONE SPEC INCREMENT WITHIN 500' LINES	001 LINES
TRACT 69 ONE SPEC INCREMENT WITHIN 500' LINES	001 LINES
TRACT 70 ONE SPEC INCREMENT WITHIN 500' LINES	001 LINES
TRACT 71 ONE SPEC INCREMENT WITHIN 500' LINES	001 LINES
TRACT 72 ONE SPEC INCREMENT WITHIN 500' LINES	001 LINES
TRACT 73 ONE SPEC INCREMENT WITHIN 500' LINES	001 LINES
TRACT 74 ONE SPEC INCREMENT WITHIN 500' LINES	001 LINES
TRACT 75 ONE SPEC INCREMENT WITHIN 500' LINES	001 LINES
TRACT 76 ONE SPEC INCREMENT WITHIN 500' LINES	001 LINES
TRACT 77 ONE SPEC INCREMENT WITHIN 500' LINES	001 LINES
TRACT 78 ONE SPEC INCREMENT WITHIN 500' LINES	001 LINES
TRACT 79 ONE SPEC INCREMENT WITHIN 500' LINES	001 LINES
TRACT 80 ONE SPEC INCREMENT WITHIN 500' LINES	001 LINES
TRACT 81 ONE SPEC INCREMENT WITHIN 500' LINES	001 LINES
TRACT 82 ONE SPEC INCREMENT WITHIN 500' LINES	001 LINES
TRACT 83 ONE SPEC INCREMENT WITHIN 500' LINES	001 LINES
TRACT 84 ONE SPEC INCREMENT WITHIN 500' LINES	001 LINES
TRACT 85 ONE SPEC INCREMENT WITHIN 500' LINES	001 LINES
TRACT 86 ONE SPEC INCREMENT WITHIN 500' LINES	001 LINES
TRACT 87 ONE SPEC INCREMENT WITHIN 500' LINES	001 LINES
TRACT 88 ONE SPEC INCREMENT WITHIN 500' LINES	001 LINES
TRACT 89 ONE SPEC INCREMENT WITHIN 500' LINES	001 LINES
TRACT 90 ONE SPEC INCREMENT WITHIN 500' LINES	001 LINES
TRACT 91 ONE SPEC INCREMENT WITHIN 500' LINES	001 LINES
TRACT 92 ONE SPEC INCREMENT WITHIN 500' LINES	001 LINES
TRACT 93 ONE SPEC INCREMENT WITHIN 500' LINES	001 LINES
TRACT 94 ONE SPEC INCREMENT WITHIN 500' LINES	001 LINES
TRACT 95 ONE SPEC INCREMENT WITHIN 500' LINES	001 LINES
TRACT 96 ONE SPEC INCREMENT WITHIN 500' LINES	001 LINES
TRACT 97 ONE SPEC INCREMENT WITHIN 500' LINES	001 LINES
TRACT 98 ONE SPEC INCREMENT WITHIN 500' LINES	001 LINES
TRACT 99 ONE SPEC INCREMENT WITHIN 500' LINES	001 LINES
TRACT 100 ONE SPEC INCREMENT WITHIN 500' LINES	001 LINES



LOT SUMMARY

MAIN LOT	SUB-LOTS	TOTAL LOTS
1	0	1
2	0	1
3	0	1
4	0	1
5	0	1
6	0	1
7	0	1
8	0	1
9	0	1
10	0	1
11	0	1
12	0	1
13	0	1
14	0	1
15	0	1
16	0	1
17	0	1
18	0	1
19	0	1
20	0	1
21	0	1
22	0	1
23	0	1
24	0	1
25	0	1
26	0	1
27	0	1
28	0	1
29	0	1
30	0	1
31	0	1
32	0	1
33	0	1
34	0	1
35	0	1
36	0	1
37	0	1
38	0	1
39	0	1
40	0	1
41	0	1
42	0	1
43	0	1
44	0	1
45	0	1
46	0	1
47	0	1
48	0	1
49	0	1
50	0	1
51	0	1
52	0	1
53	0	1
54	0	1
55	0	1
56	0	1
57	0	1
58	0	1
59	0	1
60	0	1
61	0	1
62	0	1
63	0	1
64	0	1
65	0	1
66	0	1
67	0	1
68	0	1
69	0	1
70	0	1
71	0	1
72	0	1
73	0	1
74	0	1
75	0	1
76	0	1
77	0	1
78	0	1
79	0	1
80	0	1
81	0	1
82	0	1
83	0	1
84	0	1
85	0	1
86	0	1
87	0	1
88	0	1
89	0	1
90	0	1
91	0	1
92	0	1
93	0	1
94	0	1
95	0	1
96	0	1
97	0	1
98	0	1
99	0	1
100	0	1

THIS MAP WAS PREPARED FOR PLANNING PURPOSES ONLY NOT FOR CONSTRUCTION

SCALE: SEE PARCEL

SHEET C.10

TENTATIVE PLAT
 TAX MAP 12S-2W-23C
 TAX LOT 4101
 LEBANON, OREGON

UDELL ENGINEERING AND LAND SURVEYING, LLC
 63 EAST ASH ST
 LEBANON, OREGON 97036
 (503) 451-3515
 (503) 451-3366 FAX

CLIENT:
 PACIFIC NORTHWEST LAND CO. LLC
 12345 1ST ST
 PORTLAND, OREGON 97225
 (503) 350-0900



Proposed Site Plan
 Lebanon, Oregon

Figure
 2

SCOPE OF THE REPORT

This report identifies the transportation-related impacts associated with the proposed Crowfoot Subdivision development and was prepared in accordance with the City of Lebanon Transportation Impact Study requirements. Per agreement with City staff, operational analyses were performed at the following study intersections:

1. Cascade Drive / Crowfoot Road (north corner)
2. Crowfoot Road / Central Avenue (west corner)
3. Crowfoot Road / Cascade Drive (east corner)
4. Crowfoot Road / Proposed local street connection

This report evaluates the following transportation issues:

- Existing 2024 land use and transportation system conditions within the site vicinity during the weekday AM and PM peak periods;
- Forecast year 2026 background traffic conditions during the weekday AM and PM peak periods, considering background growth and transportation improvements planned in the study area;
- Trip generation and distribution estimates for the proposed Crowfoot Subdivision;
- Forecast year 2026 total traffic conditions during the weekday AM and PM peak period with build-out of the subdivision; and
- Study recommendations.

Analysis Methodology

All operational analyses described in this report were performed in accordance with the procedures stated in the *Highway Capacity Manual (HCM)*. The 7th Edition of the HCM was used to assess study intersection operations during the peak 15 minutes of the peak hour. The peak hour factor (PHF) was derived from the existing raw manual turning movement counts and applied uniformly over each scenario. The operations analysis presented in this report was completed using PTV Vistro analysis software.

Applicable Mobility Standards

Intersection operating targets adopted by the City of Lebanon are summarized below.

CITY OF LEBANON OPERATING STANDARDS

The City of Lebanon adopted the following mobility targets for all city-owned/maintained intersections.

- **Signalized, All-way Stop, or Roundabout Controlled Intersections:** The intersection as a whole must operate with a Level of Service (LOS) "E" or better and a volume to capacity (v/c) ratio not higher than 1.00 during the highest one-hour period on an average weekday (typically, but not always the evening peak period between 4 PM and 6 PM during the spring or fall).
- **Two-way Stop and Yield Controlled Intersections:** All intersection approaches during the highest one-hour period on an average weekday (typically, but not always the evening peak period between 4 PM and 6 PM during the spring or fall) shall operate with a v/c ratio not greater than 0.90.

LINN COUNTY OPERATING STANDARDS

Linn County adopted the following mobility targets for all county-owned/maintained intersections, including the Cascade Drive / Crowfoot Road / Central Avenue intersection.

- **Signalized, All-way Stop, or Roundabout Controlled Intersections:** The intersection as a whole must operate with a LOS “E” or better and a v/c ratio not higher than 0.85 during the highest one-hour period on an average weekday (typically, but not always the evening peak period between 4:00 PM and 6:00 PM during the spring or fall).
- **Two-way Stop and Yield Controlled Intersections:** All intersection approaches serving more than 20 vehicles during the highest one-hour period on an average weekday (typically, but not always the evening peak period between 4:00 PM and 6:00 PM during the spring or fall) shall operate with a LOS “E” or better and a v/c ratio not higher than 0.90. Mobility targets do not apply to approaches at intersections serving 20 vehicles or fewer during the peak hour.

EXISTING CONDITIONS

This section summarizes the existing characteristics of the transportation system and adjacent land uses in the vicinity of the proposed development, including an inventory of the existing multimodal transportation facilities and options, a summary of recent crash history, and an evaluation of existing intersection operations for motor vehicles at the study intersections.

Site Conditions and Adjacent Land Uses

The proposed Crowfoot Subdivision will be located at the southern edge of the city limits, to the south of Crowfoot Road, between Hillview Drive and Central Avenue. The parcel is zoned Residential Mixed Density. Most nearby parcels are also residential use, with some outside the Lebanon city limits.

Transportation Facilities

Table 1 summarizes the characteristics of roadways within the site vicinity. Figure 3 illustrates the existing lane configurations and traffic control devices at the study intersections.

Table 1 – Existing Transportation Facilities

Roadway	Functional Classification ¹	Number of Lanes	Posted Speed (mph)	Sidewalks	Striped Bicycle Lanes	On-Street Parking
Crowfoot Road	Minor Arterial	2 lanes	35	No	No ²	No ³
Central Avenue	Collector	2 lanes	35	No	No	No
Cascade Drive	Collector	2 lanes	35-40	No	No	No

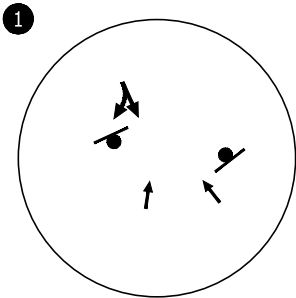
¹ Per the *City of Lebanon Transportation System Plan (2019)* and *Linn County Transportation System Plan*.

² The north side of Crowfoot Road has a wide paved shoulder that could be used for bicycle riding, but the shoulder is not formally striped or signed.

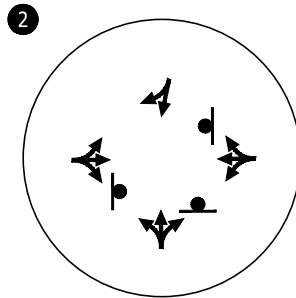
³ There is no on-street parking on the paved cross-section, but some segments on the north side have an extended gravel shoulder where vehicles were observed to park.



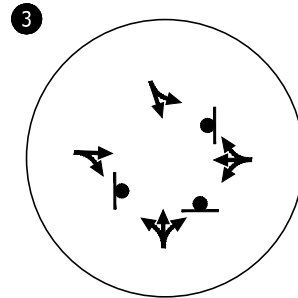
Crowfoot Road / Cascade Drive (north corner)



Crowfoot Road / Cascade Drive (west corner)



Crowfoot Road / Cascade Drive (east corner)



● - STOP SIGN

Existing Lane Configurations & Traffic Control Devices
Lebanon, Oregon

Figure 3

H:\2\24995 - Lebanon TIA Review\017 - Crowfoot Subdivision\dwg\24995_17_Crowfoot.dwg Feb 08, 2024 4:10pm - rolney Layout Tab: ELC & TCD

CASCADE DRIVE/CROWFOOT ROAD/CENTRAL AVENUE INTERSECTIONS

The existing Cascade Drive/Crowfoot Road/Central Avenue intersection is formed by three separate intersections located near one another forming a triangular configuration as shown in Exhibit 1. All three intersections are currently owned/maintained by Linn County. At each intersection, there is at least one uncontrolled movement. These uncontrolled movements with the other three intersection legs operating as stop-controlled cannot be modeled using standard HCM-based operations techniques. As such, each intersection was analyzed as follows:

Exhibit 1 – Existing Cascade Drive/Crowfoot Road/Central Avenue Intersection



- Cascade Drive/Crowfoot Road (north corner)
 - The northbound Cascade Drive approach is currently signed as a yield movement. However, given the angle of the approach and the presence of a striped stop bar, it was analyzed as a stop-control movement given most vehicles were observed coming to a full or rolling stop during peak time periods as they yielded to northbound Crowfoot Road movements.
- Crowfoot Road/Central Avenue (west corner)
 - Despite the stop sign plaques indicating the intersection is a four-way stop, the southbound Crowfoot Road approach is an uncontrolled movement while all three other approaches are stop-controlled. For analysis purposes, the intersection was modeled as an all-way stop-controlled intersection.
- Crowfoot Road/Cascade Drive (east corner)
 - The southbound Cascade Drive approach is an uncontrolled movement while all three other approaches are stop-controlled. For analysis purposes, the intersection was modeled as an all-way stop-controlled intersection.

MULTI-USE FACILITIES

Crowfoot Road does not have sidewalks or designated bicycle lanes. Within the immediate site vicinity, Crowfoot Road has a 5-foot paved shoulder on the north side.

TRANSIT FACILITIES

There are no regular transit services in the southern end of the City. LINX Dial-A-Bus offers curb-to-curb service for the public within city limits. This service would be available to residents of the proposed Crowfoot Subdivision.

Intersection Crash History

The ODOT Crash Data System was queried to obtain crash records at the study intersections for the five-year period from January 1, 2017 to December 31, 2021 (we note that the 2022 data available from ODOT was deemed preliminary and subject to change at the time this report was prepared so it was not used). Table 2 summarizes the ODOT crash data. Appendix A provides the ODOT crash report which provides more details on the reported crashes.

Table 2 – Reported Crash History (January 1, 2017 – December 31, 2022)

Study Intersection	Crash Type					Severity			Total
	Angle	Turn	Read-End	Sideswipe	Other	PDO	Injury	Fatal	
Cascade Drive/Crowfoot Road (north corner)	0	0	0	0	0	0	0	0	0
Crowfoot Road / Central Avenue (west corner)	1	0	0	0	0	0	1	0	1
Crowfoot Road / Cascade Drive (east corner)	0	0	0	0	0	0	0	0	0

PDO = Property Damage Only

Intersection crash rates were calculated and compared to statewide crash rate performance thresholds following the analysis methodology presented in the ODOT *Analysis Procedures Manual (APM)*. Per the APM, intersections with crash rates that exceed the 90th percentile values shown in APM Exhibit 4-1 or with a crash rate that exceeds its critical crash rate should be flagged for further analysis. For this analysis, the critical crash rate was calculated and compared to the 90th percentile crash rates for urban stop-controlled intersections in 3- and 4-legged configurations (as appropriate). This is shown in Table 3.

Table 3 – Intersection Crash Rate Assessment

Study Intersection	Total Crashes	Observed Crash Rate	90 th Percentile Crash Rate by Lane Type and Traffic Control	Observed Crash Rate >90 th Percentile Crash Rate?
Cascade Drive/Crowfoot Road (north corner)	0	0.00	0.41	No
Crowfoot Road / Central Avenue (west corner)	1	0.15	0.41	No
Crowfoot Road / Cascade Drive (east corner)	0	0.00	0.41	No

CRASH DATA IMPLICATIONS

As shown in Table 3, the observed crash rates at the study intersections do not exceed the appropriate critical crash rates. A detailed review of the intersection crash data revealed the following characteristics:

- The crash reported at Crowfoot Road/Central Avenue was caused by a driver failing to yield right-of-way. Existing signage indicates to drivers at three approaches that there is a 4-way stop-control; in fact, the

southbound approach is not stop-controlled. The current sign configuration may cause some confusion to stopped drivers that are expecting conflicting movements from the southbound approach to also stop.

- While there were no reported crashes within the study period at the adjacent intersection at Crowfoot Road/Cascade Drive, the same signage condition exists.
- While not an intersection crash, one additional crash occurred along Crowfoot Road near the proposed site access. The section immediately to the west of the proposed site access includes a horizontal S-curve. One reported crash with a fixed object was caused by excessive speeds.

Based on a review of the crash data, there was no predominate crash type, time period, or consistency in the directionality of the movements involved in the crashes that suggest specific safety-based mitigation measures.

Existing Traffic Conditions

Vehicle turning movement, pedestrian and bicycle counts were conducted at the study intersections on January 9, 2024. On this date, local schools were in session and on normal start/stop times and the weather was fair. *Appendix B contains the count data summary sheets.*

EXISTING CONDITIONS

Table 4 summarizes the corresponding traffic operations during the weekday AM (7:20-8:20 AM) and PM (3:05-4:05 PM) peak hours. As shown in Table 4 and Figure 4 and detailed in *Appendix C* (which includes the existing conditions operations analysis worksheets), the study intersection operations satisfy applicable County standards during both the AM and PM peak hours under existing traffic conditions. Only the three existing intersections are shown; the expected intersection with the proposed site access will be analyzed in the total traffic conditions section. The 95th-percentile queues are under one vehicle length (25 feet) for all approaches at all intersections.

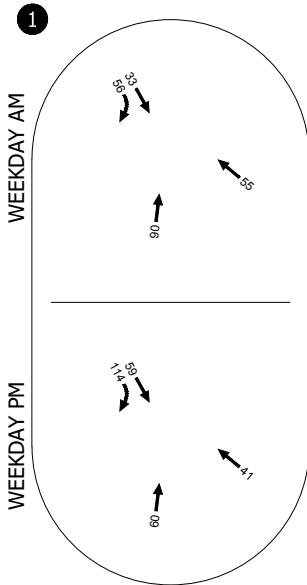
Table 4 – Existing Traffic Conditions

Intersection	Weekday AM Peak Hour				Weekday PM Peak Hour			
	Critical Approach	V/C Ratio	Approach Delay (sec)	Approach LOS	Critical Approach	V/C Ratio	Approach Delay (sec)	Approach LOS
Cascade Drive / Crowfoot Road (north corner)	WB	0.10	10.2	B	EB	0.24	9.8	A
Crowfoot Road / Central Avenue (west corner)	-	0.16	8.2	A	-	0.16	8.1	A
Crowfoot Road / Cascade Drive (east corner)	-	0.13	7.7	A	-	0.13	7.8	A

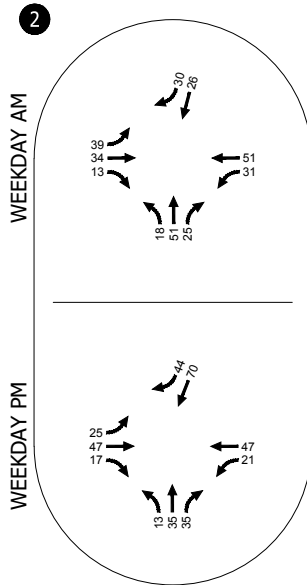
Where: WB = westbound, EB = Eastbound



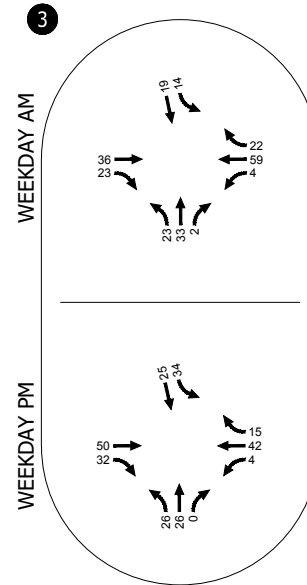
Crowfoot Road / Cascade Drive (north corner)



Crowfoot Road / Cascade Drive (west corner)



Crowfoot Road / Cascade Drive (east corner)



2024 Existing Traffic Conditions
Weekday AM and PM Peak Hours
Lebanon, Oregon

Figure 4

H:\2\24995 - Lebanon TIA Review\017 - Crowfoot Subdivision\dwg\24995_17_Crowfoot.dwg Feb 08, 2024 - 4:10pm - rolney Layout Tab: Existing Conditions

TRANSPORTATION ASSESSMENT

The transportation impact analysis identifies how the study intersections will operate in the year 2026 upon initial buildout and occupation of the Crowfoot Subdivision. This section of the report includes analysis of 2026 background traffic volumes and operations, an estimate of site-generated trips, and analysis of 2026 total traffic volumes and operations with the proposed Crowfoot Subdivision.

2026 Background Operational Analysis

Background traffic operations capture the expected performance of the transportation system in the future; the analysis incorporates projected regional growth, but excludes expected trips generated by the Crowfoot development. A two percent annual growth rate (consistent with the growth rates forecast in the Lebanon TSP and historical growth) was applied to the existing study intersection traffic volumes to reflect near-term growth on the local transportation network.

Table 5 and Figure 5 summarize the corresponding traffic volumes and operational analysis for the weekday AM and PM peak hours. As shown, all of the study intersections are expected to continue to satisfy the respective County standards under background conditions. Appendix D includes the 2026 background conditions volumes and operations analysis worksheets.

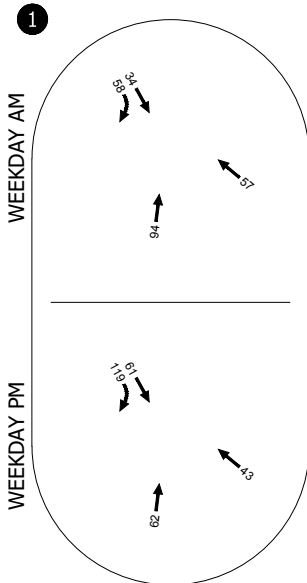
Table 5 – 2026 Background Traffic Conditions

Intersection	Weekday AM Peak Hour				Weekday PM Peak Hour			
	Critical Approach	V/C Ratio	Approach Delay (sec)	Approach LOS	Critical Approach	V/C Ratio	Approach Delay (sec)	Approach LOS
Cascade Drive / Crowfoot Road (north corner)	WB	0.10	10.2	B	EB	0.25	9.9	A
Crowfoot Road / Central Avenue (west corner)	-	0.17	8.2	A	-	0.17	8.1	A
Crowfoot Road / Cascade Drive (east corner)	-	0.13	7.7	A	-	0.13	7.8	A

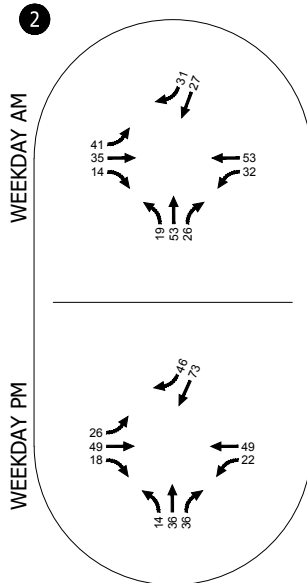
Where: WB = westbound, EB = Eastbound



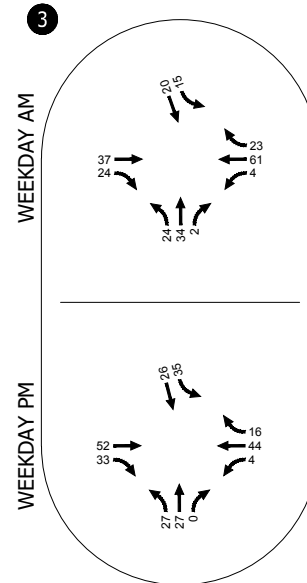
Crowfoot Road / Cascade Drive (north corner)



Crowfoot Road / Cascade Drive (west corner)



Crowfoot Road / Cascade Drive (east corner)



2026 Background Traffic Conditions
Weekday AM and PM Peak Hours
Lebanon, Oregon

Figure
5

H:\2\24995 - Lebanon TIA Review\017 - Crowfoot Subdivision\dwg\24995_17_Crowfoot.dwg Feb 08, 2024 - 4:10pm - rolney Layout Tab: Background Conditions

Proposed Development Plan

The proposed Crowfoot Subdivision is expected to comprise 122 detached single-family homes. Access to the development is proposed via a new local street connection along the site's Crowfoot Road frontage at the north end of the development. For analysis purposes, this access is proposed to consist of a single shared-lane stop-controlled approach at Crowfoot Road. No other through connections are anticipated to be built, but the project will include local street stubs to connect to future infill development to the east and west of the site. Full build-out and occupancy of the proposed subdivision is expected in 2026.

TRIP GENERATION ESTIMATE

A trip generation estimate was prepared for the proposed development based on information provided in the standard reference, *Trip Generation Manual, 11th Edition*, published by the Institute of Transportation Engineers (ITE). ITE land use code 210 (Single-Family Detached Housing) was used as a basis for the estimate. General Urban/Suburban rates were used. Table 6 summarizes the estimates for the daily and weekday AM and PM peak hours.

Table 6 – Trip Generation Estimate

Land Use	ITE Code	Dwelling Units	Daily Trips	Weekday AM Peak Hour				Weekday PM Peak Hour			
				Rate	Total	In	Out	Rate	Total	In	Out
Single family detached	210	122	1,150	0.70	85	21	64	0.94	115	72	43

SITE TRIP DISTRIBUTION/TRIP ASSIGNMENT

The site-generated trips shown in Table 6 were distributed onto the study area roadways based on a review of traffic patterns and the location of the site in relation to the major draws (schools, retail, employment centers) in the regional site vicinity. The trip distribution pattern and trip assignment is illustrated in Figure 6.

The majority of site-generated trips are expected to be oriented to/from the west of the site given Crowfoot Road's connections to S Main Road and that road's connections to other local and regional travel routes. The remaining site-generated trips are expected to be oriented to/from the east given the presence of nearby schools, retail centers, and US 20 (Santiam Highway).

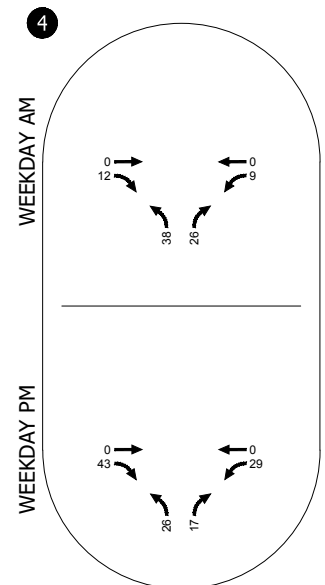
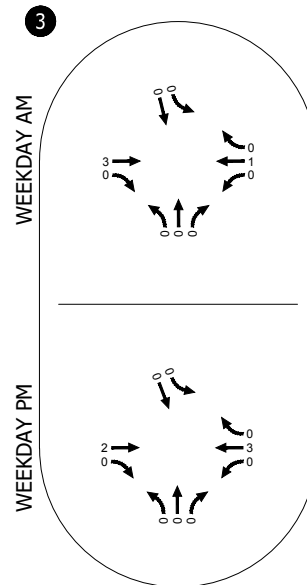
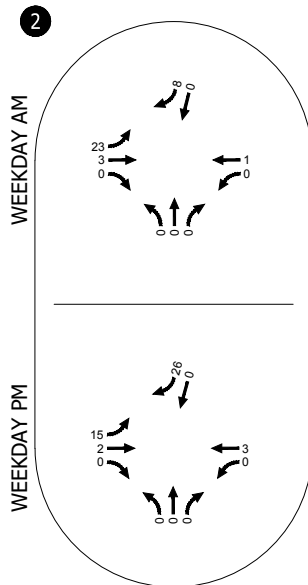
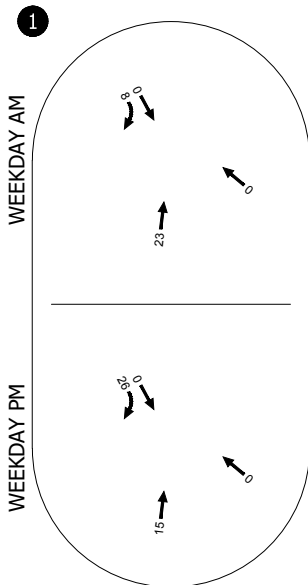


Crowfoot Road / Cascade Drive (north corner)

Crowfoot Road / Cascade Drive (west corner)

Crowfoot Road / Cascade Drive (east corner)

Crowfoot Road / Proposed Site Access



2026 Estimated Trip Generation and Distribution
Weekday AM and PM Peak Hours
Lebanon, Oregon

Figure
6

Year 2026 Total Traffic Conditions

The total traffic conditions analysis forecasts the operation of the study intersections with the inclusion of traffic generated by the proposed Crowfoot Subdivision. Total traffic conditions were determined by adding the estimated site-generated trips to the year 2026 background volumes for the weekday AM and PM peak hours.

Table 7 summarizes the corresponding operational analysis for the weekday AM and PM peak hours. As shown, all of the study intersections and the site access roadway are expected to satisfy the respective City and County standards under full buildout conditions.

Appendix E includes the 2026 total traffic volumes and operations analysis worksheets.

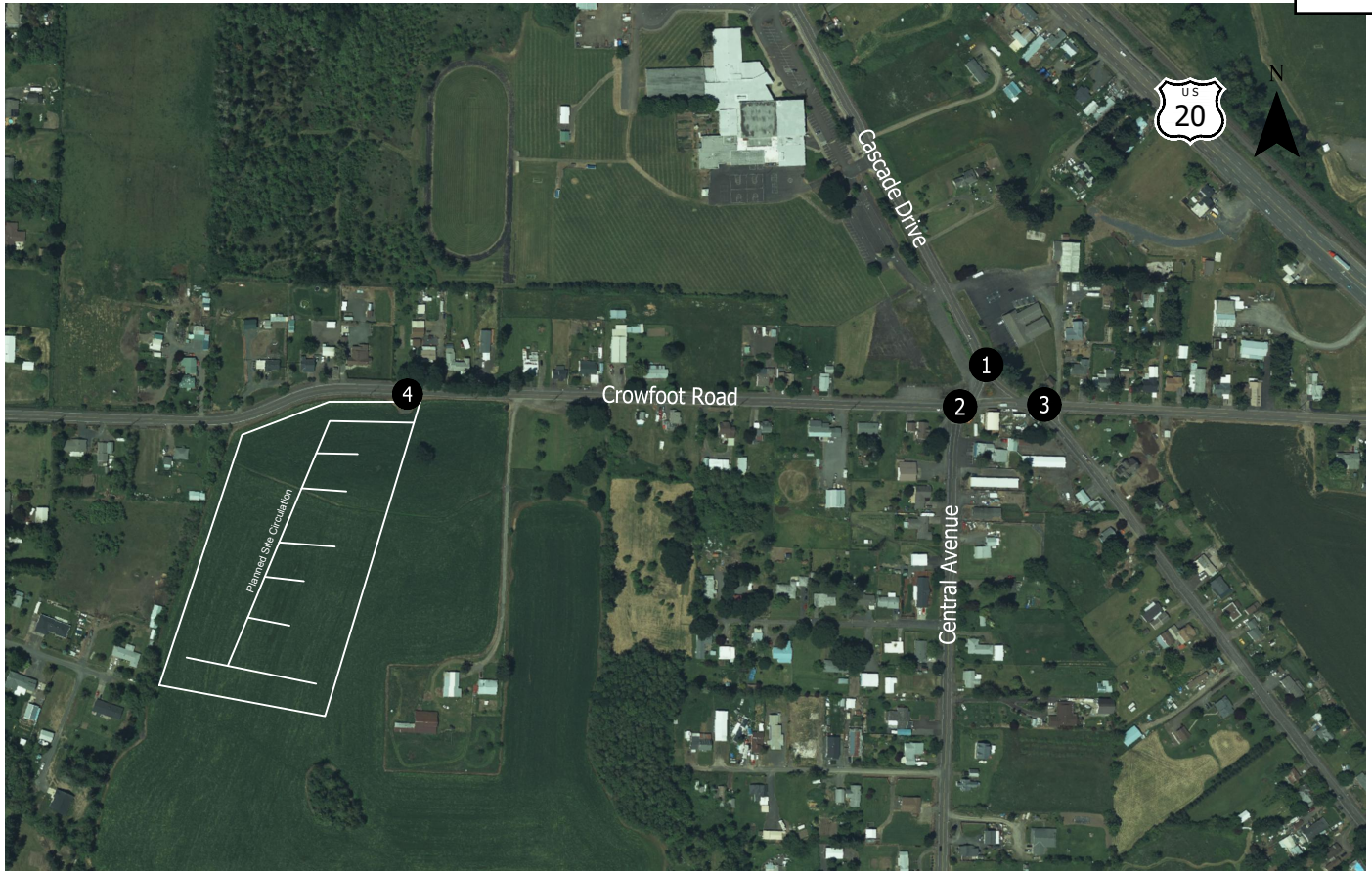
Table 7 – 2026 Total Traffic Conditions

Intersection	Weekday AM Peak Hour				Weekday PM Peak Hour			
	Critical Approach	V/C Ratio	Approach Delay (sec)	Approach LOS	Critical Approach	V/C Ratio	Approach Delay (sec)	Approach LOS
Cascade Drive/Crowfoot Road (north corner)	WB	0.10	10.5	B	EB	0.28	10.1	B
Crowfoot Road / Central Avenue (west corner)	-	0.21	8.5	A	-	0.21	8.4	A
Crowfoot Road / Cascade Drive (east corner)	-	0.14	7.7	A	-	0.13	7.8	A
Crowfoot Road / Proposed Site Access	NB	0.13	10.5	B	NB	0.09	10.7	B

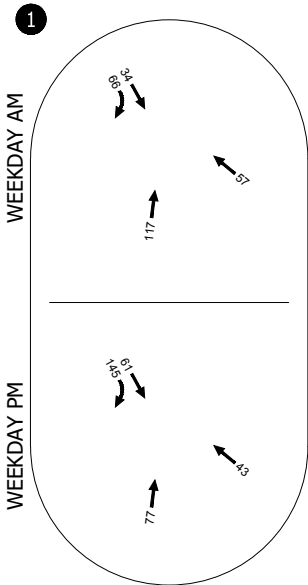
Where: WB = westbound, EB = Eastbound, NB = Northbound

CASCADE DRIVE/CROWFOOT ROAD/CENTRAL AVENUE INTERSECTIONS

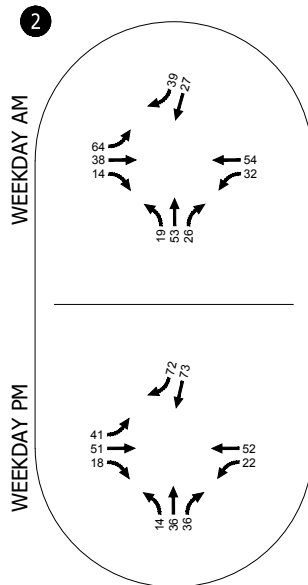
The City of Lebanon and Linn County Transportation System Plans have identified the need for long-term improvements at the Cascade Drive/Crowfoot Road/Central Avenue intersection. While the TSPs do not prescribe an exact improvement, a roundabout is mentioned as a possible improvement. Considering the relatively small transportation impact that the proposed Crowfoot Subdivision would have on the intersection and the continued acceptable operations, a complete reconstruction of the intersection as a condition of the development is not necessary. However, it is noted that the group of intersections do have some signing that is inconsistent with allowed traffic movements. To address these inconsistencies, City of Lebanon and Linn County could consider signing and striping modifications to address these inconsistencies regardless of the proposed subdivision. Based on field observations of traffic flow and a review of existing signing and striping, a potential set of modifications is described below and conceptually shown in Exhibit 2.



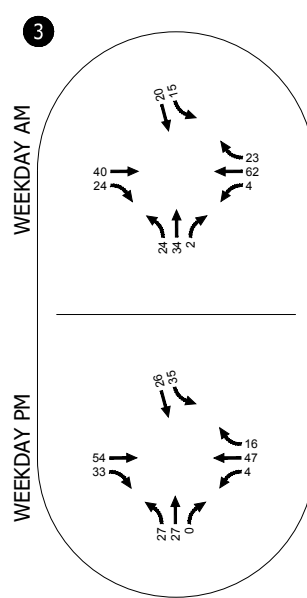
Crowfoot Road / Cascade Drive (north corner)



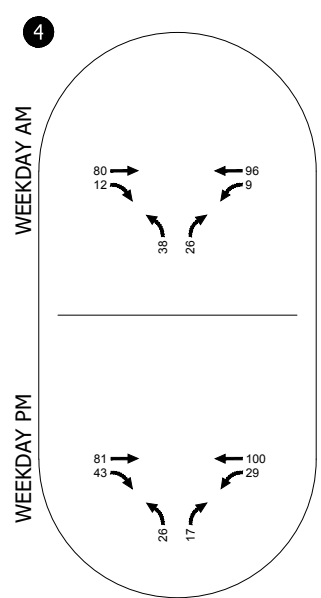
Crowfoot Road / Cascade Drive (west corner)



Crowfoot Road / Cascade Drive (east corner)



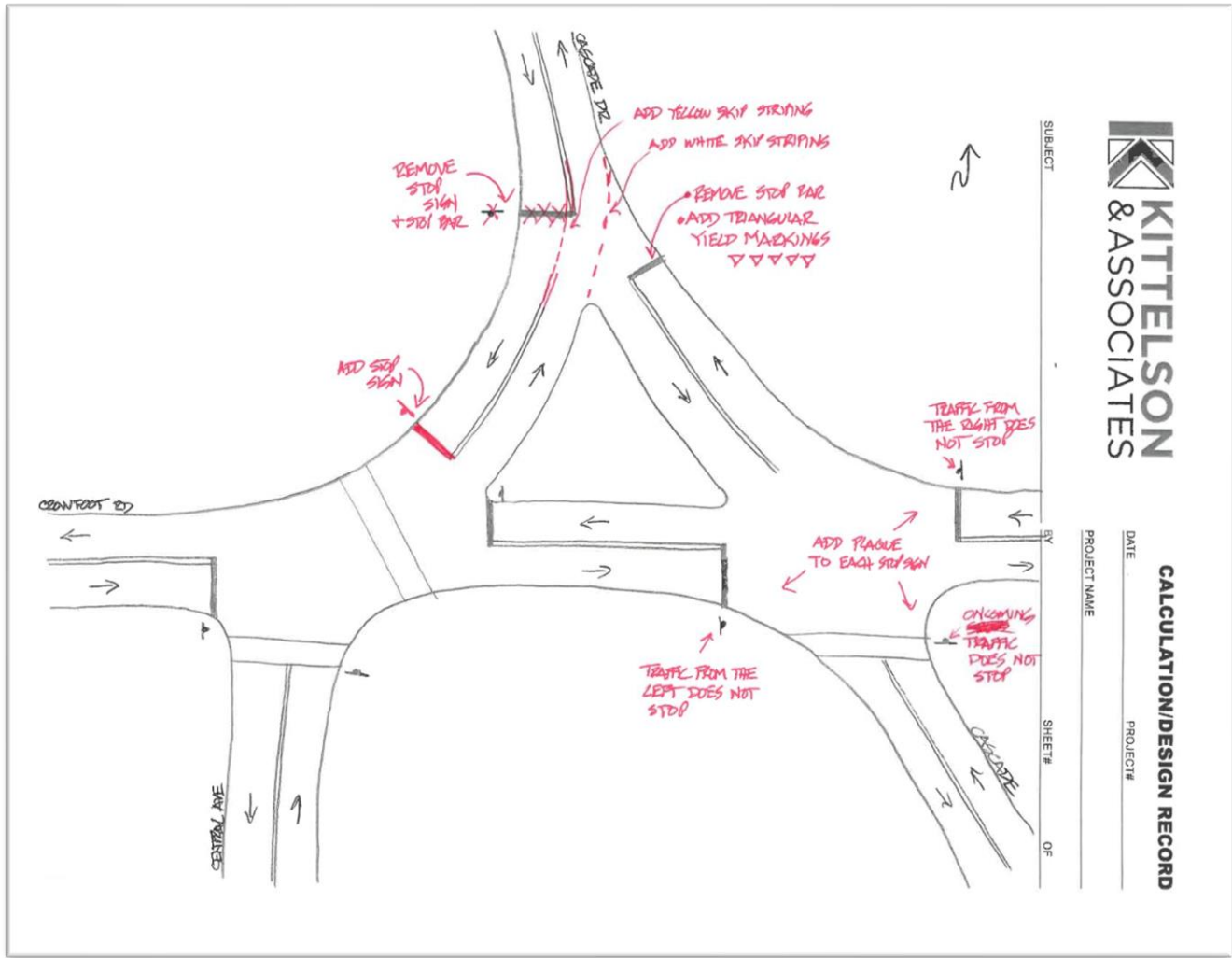
Crowfoot Road / Proposed Site Access



2026 Total Traffic Conditions
Weekday AM and PM Peak Hours
Lebanon, Oregon

Figure
7

Exhibit 2 - Conceptual Signing/Striping Modifications



KITTELSON & ASSOCIATES

CALCULATION/DESIGN RECORD

SUBJECT: _____ DATE: _____ PROJECT NAME: _____ PROJECT#: _____ SHEET# _____ OF _____

■ Cascade Drive/Crowfoot Road (north corner)

- Replace the stop bar striping on the northbound Cascade Drive approach with triangular yield line markings, in accordance with County standards and the MUTCD.
- Remove the stop sign and stop bar striping on the southbound approach.
- Add yellow and white skip line striping on Crowfoot Road to emphasize the north-south through movements from Cascade Drive to Crowfoot Road, in accordance with County standards and the MUTCD.

■ Crowfoot Road/Central Avenue (west corner)

- Add a stop sign and stop bar to the southbound Crowfoot Road approach, in accordance with County standards and the MUTCD.

■ Cascade Drive/Crowfoot Road (east corner)

- Add a plaque to the existing eastbound Crowfoot Road approach stop sign that says "Traffic from Left Does Not Stop" (W4-4aP), in accordance with County standards and the MUTCD.
- Add a plaque to the northbound Cascade Drive approach stop sign that says "Oncoming Traffic Does Not Stop" (W4-4bP), in accordance with County standards and the MUTCD.
- Add a plaque to the existing westbound Crowfoot Road approach stop sign that says "Traffic from Right Does Not Stop" (W4-4aP), in accordance with County standards and the MUTCD.

CROWFOOT ROAD LEFT-TURN CONSIDERATIONS

The Crowfoot Road intersection with the proposed site access roadway was evaluated to determine if a westbound left-turn lane is appropriate to accommodate future site-generated traffic volumes. The procedures used to determine the need for a left-turn lane were based on Harmelink left-turn lane criteria. Based on this analysis, it was determined that the volume-based criterion for a separate westbound left-turn lane on Crowfoot Road are not met.

PRELIMINARY SITE ACCESS ROADWAY SIGHT DISTANCE REVIEW

Intersection sight distance was preliminarily assessed at the proposed site access roadway to Crowfoot Road. At the proposed intersection, Crowfoot Road is relatively flat but does have a series of s-curves to the west that could limit sight distance for existing vehicles. While the preliminary site plan indicates the future lots will be sufficiently set back from Crowfoot Road so as to not interfere with sight lines, it is recommended that a final sight distance evaluation be performed post construction and prior to occupancy permits. In addition, it is recommended that the developer place and maintain all vegetation and other above ground signage on-site in a manner that provides adequate sight distance per City standards.

FINDINGS AND RECOMMENDATIONS

The primary findings and recommendations of this study are summarized below.

- The study intersections are forecast to meet the City of Lebanon and Linn County operating standards during the weekday AM and PM peak hours under existing and future traffic conditions.
- No capacity-based mitigation needs were identified at the study intersections.
- No safety-based mitigations were identified at the study intersections based on the crash analysis alone; however, the existing signage at Crowfoot Road / Central Avenue / Cascade Drive intersection could be modified as follows, subject to Linn County direction:
 - Cascade Drive/Crofoot Road (north corner)
 - Replace the stop bar striping on the northbound Cascade Drive approach with triangular yield line markings, in accordance with County standards and the MUTCD.
 - Remove the stop sign and stop bar striping on the southbound approach.
 - Add yellow and white skip line striping on Crowfoot Road to emphasize the north-south through movements from Cascade Drive to Crowfoot Road, in accordance with County standards and the MUTCD.
 - Crowfoot Road/Central Avenue (west corner)
 - Add a stop sign and stop bar to the southbound Crowfoot Road approach, in accordance with County standards and the MUTCD.
 - Cascade Drive/Crowfoot Road (east corner)
 - Add a plaque to the existing eastbound Crowfoot Road approach stop sign that says "Traffic from Left Does Not Stop" (W4-4aP), in accordance with County standards and the MUTCD.
 - Add a plaque to the northbound Cascade Drive approach stop sign that says "Oncoming Traffic Does Not Stop" (W4-4bP), in accordance with County standards and the MUTCD.
 - Add a plaque to the existing westbound Crowfoot Road approach stop sign that says "Traffic from Right Does Not Stop" (W4-4aP), in accordance with County standards and the MUTCD.
 - At the proposed site access roadway connection Crowfoot Road, it is recommended that the future northbound approach be stop controlled in accordance with City standards and the MUTCD in conjunction with site development.
 - A preliminary intersection sight distance measurement at the proposed access roadway connection to Crowfoot Road shall be included in the formal development application along with the proposed building footprint(s) and other above ground structures including fences, monument signs, and landscaping.
 - To confirm adequate sight lines at the proposed access road intersection with Crowfoot Road, it is recommended that a final sight distance evaluation be performed post construction and prior to site occupancy.

We trust this memorandum adequately addresses the traffic and circulation impacts associated with the proposed Crowfoot Subdivision. Please let us know if you have any questions regarding our analyses or need additional information.

APPENDIX

- A. Crash Data
- B. Traffic Count Data
- C. 2024 Existing Traffic Conditions Worksheets and Volumes

- D. 2026 Background Traffic Conditions Worksheets and Volumes
- E. 2026 Total Traffic Conditions Worksheets and Volumes

Appendix A Crash Data

CENTRAL AVE, MP -999.99 to 999.99, 01/01/2017 to 12/31/2022

COLLISION TYPE	FATAL CRASHES	NON-PROPERTY		TOTAL CRASHES	PEOPLE KILLED	PEOPLE INJURED	TRUCKS	DRY SURF	WET SURF	DAY	DARK	INTER- SECTION RELATED	INTER- SECTION RELATED	OFF- ROAD
		FATAL CRASHES	DAMAGE ONLY											
YEAR: 2017	0	1	0	1	0	2	0	1	0	1	0	1	0	0
ANGLE	0	0	1	1	0	0	0	0	1	1	0	0	0	0
REAR-END	0	1	1	2	0	2	0	1	1	2	0	1	0	0
YEAR 2017 TOTAL	0	1	1	2	0	2	0	1	1	2	0	1	0	0
FINAL TOTAL	0	1	1	2	0	2	0	1	1	2	0	1	0	0

Item # 2.

Disclaimer: The information contained in this report is compiled from individual driver and police crash reports submitted to the Oregon Department of Transportation as required in ORS 811.720. The Crash Analysis and Reporting Unit is committed to providing the highest quality crash data to customers. However, because submittal of crash report forms is the responsibility of the individual driver, the Crash Analysis and Reporting Unit cannot guarantee that all qualifying crashes are represented nor can assurances be made that all details pertaining to a single crash are accurate. Note: Legislative changes to DMV's vehicle crash reporting requirements, effective 01/01/2024, may result in fewer property damage only crashes being eligible for inclusion in the Statewide Crash Data File.

OREGON.. DEPARTMENT OF TRANSPORTATION - TRANSPORTATION DEVELOPMENT DIVISION
TRANSPORTATION DATA SECTION - CRASH ANALYSIS AND REPORTING UNIT
COUNTY ROAD CRASH LISTING

CENTRAL AVE, MP -999.99 to 999.99, 01/01/2017 to 12/31/2022

1 - 2 of 2 Crash records shown.

SER#	INVEST	RD DPT	UNLOC?	Y	N	N	N	DATE	MILEPNT	COUNTY	ROADS	RD	CHAR	INT-TYPE	INT-REL	OFFRD	WTHR	CRASH	SPCL USE	TRLR	QTY	MOVE	A	S	E	LICNS	PED	P#	TYPE	SVRTY	E	X	RES	LOC	ERROR	ACT	EVENT	CAUSE															
01562	Y	N	N	N	N	N	N	10/21/2017	2.00	CENTRAL AVE	CENTRAL AVE	ALLEY		N	N	N	RAIN	S-ITURN	01 NONE	9	STRGHT																	01															
COUNTY				SA								UN		(NONE)	UNKNOWN	N	WET	REAR	N/A			N	-S				01	DRVR	NONE	00	Unk	UNK			000		000	00															
N				3P								03		(02)		N	DAY	PDO	PSNGR CAR			N	-S														000		000	00													
N				44	29	56.44		-122 53								N						02	NONE	9	TURN-R														019		00												
								25.83								N			N/A			N	-W																000		000	00											
																N			PSNGR CAR			01	DRVR	NONE	00	Unk	UNK													000		000	00										
00511	N	N	N	N	N	N	N	04/16/2017	2.23	CENTRAL AVE	CENTRAL AVE	INTER		N	N	N	CLR	ANGL-OTH	01 NONE	0	STRGHT																								02								
NO RPT				SU								CN		STOP SIGN	N	DRY	ANGL	PRVTE				E	-W																					015		000	00						
N				10A								02			N	DAY	INJ	PSNGR CAR									01	DRVR	NONE	57	M	OR-Y											000		000	00							
N				44	30	29.44		-122 53								N						02	NONE	0	STRGHT																					015		000	02				
								25.48								N			PSNGR CAR			S	-N																						000		000	00					
																N						02	NONE	0	STRGHT																								015		000	00	
																N			PSNGR CAR			S	-N																								015		000	00			
																N			PSNGR CAR			S	-N				02	PSNG	INJC	56	F																		000		000	00	

Disclaimer: The information contained in this report is compiled from individual driver and police crash reports submitted to the Oregon Department of Transportation as required in ORS 811.720. The Crash Analysis and Reporting Unit is committed to providing the highest quality crash data to customers. However, because submittal of crash report forms is the responsibility of the individual driver, the Crash Analysis and Reporting Unit can not guarantee that all qualifying crashes are represented nor can assurances be made that all details pertaining to a single crash are accurate. Note: Legislative changes to DMV's vehicle crash reporting requirement, effective 01/01/2004, may result in fewer property damage only crashes being eligible for inclusion in the Statewide Crash Data File.

ID	Location	Collision Type					Severity		Total Crashes	90th Percentile Crash Rate	Observed Crash Rate	Does Observed Exceed 90th Rate?	
		Rear-end	Turning	Angle	Fixed	SS (O)	Ped	PDO					Injury
1	Crowfoot Road / Proposed Site Access	0	0	0	0	0	0	0	0	0.29	0.00	No	✓
2	Crowfoot Road / Central Avenue	1	0	0	0	0	0	0	1	0.41	0.15	No	✓
3	Crowfoot Road / Central Avenue / Cascade Drive	0	0	0	0	0	0	0	0	0.41	0.00	No	✓

ID	Location	PM Peak				EST AADT	EST 5Y TEV	Crash Rate	Intersection Class	90th Percentile Rate
		Day one	Day Two	Day Three	AVG					
1	Crowfoot Road / Proposed Site Access				174	1740	3175500	0.00	Urban 3ST	0.293
2	Crowfoot Road / Central Avenue				354	3540	6460500	0.15	Urban 4ST	0.408
3	Crowfoot Road / Central Avenue / Cascade Drive				254	2540	4635500	0.00	Urban 4ST	0.408

PM Peak hour TEV from network tool

$$\text{Intersection Crash Rate per MEV} = \frac{\text{Annual Number of Crashes} \times 10^6}{(\text{AADT}) \times (365 \text{ days/year})}$$

The values shown in Exhibit 4-1 represent the 90th percentile crash rates from a study of 500 intersections in Oregon. The crash rates are grouped by rural/urban, signalized/unsignalized, and three-leg/four-leg intersections. Intersections with crash rates that exceed the 90th percentile values shown in the table should be flagged for further analysis. For more information on crash rates and using this table, see Section 4.3.4 Critical Crash Rate.

Exhibit 4-1: Intersection Crash Rates per MEV by Land Type and Traffic Control

	Rural				Urban			
	3SG	3ST	4SG	4ST	3SG	3ST	4SG	4ST
No. of Intersections	7	115	20	60	55	77	106	60
Mean Crash Rate	0.226	0.196	0.324	0.434	0.275	0.131	0.477	0.198
Median Crash Rate	0.163	0.092	0.320	0.267	0.252	0.105	0.420	0.145
Standard Deviation	0.185	0.314	0.223	0.534	0.155	0.121	0.273	0.176
Coefficient of Variation	0.819	1.602	0.688	1.230	0.564	0.924	0.572	0.889
90th Percentile Rate	0.464	0.475	0.579	1.080	0.509	0.293	0.860	0.408

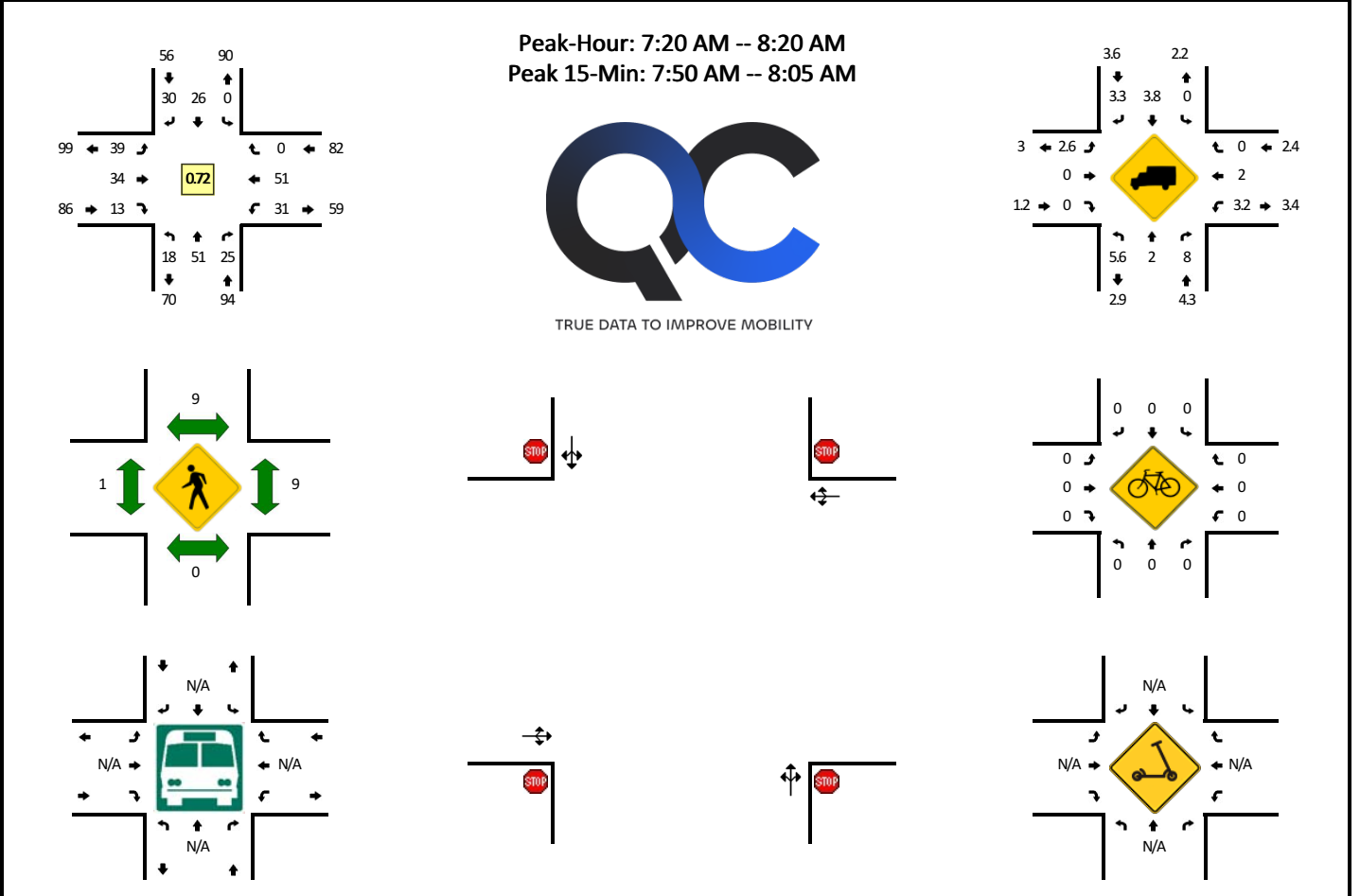
Source: *Assessment of Statewide Intersection Safety Performance, FHWA-OR-RD-18, Portland State University and Oregon State University, June 2011, Table 4.1, p. 47.*

Note: Traffic control types include
 3SG (three-leg signalized),
 3ST (three-leg minor stop-control),
 4SG (four-leg signalized),
 4ST (four-leg minor stop-control).

Appendix B Traffic Count Data

LOCATION: Cascade Dr/Central Ave -- Crowfoot Rd
CITY/STATE: Lebanon, OR

QC JOB #: 16377101
DATE: Tue, Jan 9 2024

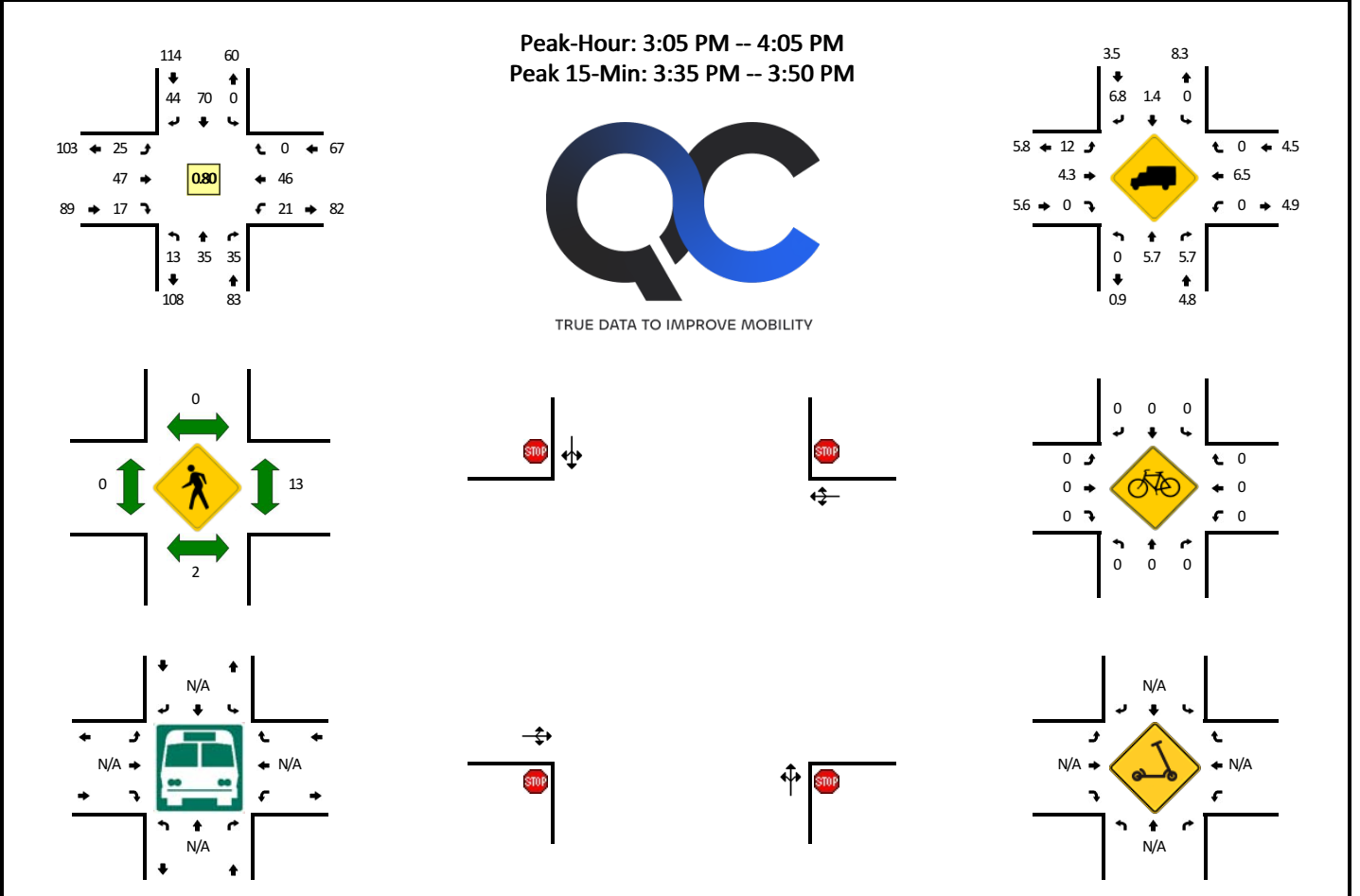


5-Min Count Period Beginning At	Cascade Dr/Central Ave (Northbound)				Cascade Dr/Central Ave (Southbound)				Crowfoot Rd (Eastbound)				Crowfoot Rd (Westbound)				Total	Hourly Totals
	Left	Thru	Right	U	Left	Thru	Right	U	Left	Thru	Right	U	Left	Thru	Right	U		
7:00 AM	1	1	1	0	0	1	2	0	2	1	0	0	3	1	0	0	13	
7:05 AM	0	2	1	0	0	1	0	0	0	2	1	0	3	0	0	0	10	
7:10 AM	1	2	0	0	0	0	1	0	0	3	0	0	3	4	0	0	14	
7:15 AM	0	4	0	0	0	1	0	0	0	0	0	0	1	3	0	0	9	
7:20 AM	2	3	5	0	0	2	0	0	1	0	1	0	1	5	0	0	20	
7:25 AM	0	10	1	0	0	0	0	0	0	2	0	0	1	0	0	0	14	
7:30 AM	2	1	4	0	0	1	0	0	5	5	2	0	1	5	0	0	26	
7:35 AM	0	3	1	0	0	4	0	0	1	2	0	0	4	1	0	0	16	
7:40 AM	4	4	0	0	0	3	0	0	3	5	0	0	4	5	0	0	28	
7:45 AM	0	6	1	0	0	3	2	0	3	4	0	0	3	13	0	0	35	
7:50 AM	0	6	3	0	0	3	5	0	5	3	1	0	2	10	0	0	38	
7:55 AM	1	6	3	0	0	0	3	0	6	3	3	0	4	6	0	0	35	258
8:00 AM	3	1	0	0	0	4	9	0	7	2	2	0	5	4	0	0	37	282
8:05 AM	3	7	4	0	0	2	4	0	3	5	1	0	2	1	0	0	32	304
8:10 AM	3	2	0	0	0	1	2	0	4	0	0	0	1	0	0	0	13	303
8:15 AM	0	2	3	0	0	3	5	0	1	3	3	0	3	1	0	0	24	318
8:20 AM	1	0	2	0	0	0	1	0	0	2	0	0	1	0	0	0	7	305
8:25 AM	1	1	1	0	0	3	0	0	2	2	0	0	3	2	0	0	15	306
8:30 AM	0	1	1	0	0	2	0	0	0	1	0	0	1	2	0	0	8	288
8:35 AM	0	1	1	0	0	1	1	0	0	0	1	0	2	1	0	0	8	280
8:40 AM	0	4	2	0	0	1	0	0	0	0	0	0	2	2	0	0	11	263
8:45 AM	0	1	0	0	0	3	1	0	3	0	1	0	0	1	0	0	10	238
8:50 AM	2	1	1	0	0	1	0	0	1	0	0	0	1	2	0	0	9	209
8:55 AM	0	1	0	0	0	0	0	0	0	1	1	0	1	2	0	0	6	180
Peak 15-Min Flowrates	Northbound				Southbound				Eastbound				Westbound				Total	
	Left	Thru	Right	U	Left	Thru	Right	U	Left	Thru	Right	U	Left	Thru	Right	U		
All Vehicles	16	52	24	0	0	28	68	0	72	32	24	0	44	80	0	0	440	
Heavy Trucks	4	4	0		0	4	0		0	0	0		0	4	0		16	
Buses																		
Pedestrians		0				24				0				24			48	
Bicycles	0	0	0		0	0	0		0	0	0		0	0	0		0	
Scoters																		

Comments: SB does not have a stop sign.

LOCATION: Cascade Dr/Central Ave -- Crowfoot Rd
CITY/STATE: Lebanon, OR

QC JOB #: 16377102
DATE: Tue, Jan 9 2024



5-Min Count Period Beginning At	Cascade Dr/Central Ave (Northbound)				Cascade Dr/Central Ave (Southbound)				Crowfoot Rd (Eastbound)				Crowfoot Rd (Westbound)				Total	Hourly Totals
	Left	Thru	Right	U	Left	Thru	Right	U	Left	Thru	Right	U	Left	Thru	Right	U		
3:00 PM	0	3	3	0	0	5	0	0	1	0	0	0	2	6	0	0	20	
3:05 PM	3	2	5	0	0	5	1	0	1	1	3	0	1	3	0	0	25	
3:10 PM	0	4	2	0	0	7	1	0	2	5	0	0	3	6	0	0	30	
3:15 PM	0	3	3	0	0	3	0	0	2	4	3	0	5	3	0	0	26	
3:20 PM	0	3	5	0	0	4	3	0	8	9	1	0	2	4	0	0	39	
3:25 PM	3	0	0	0	0	6	2	0	5	2	0	0	2	1	0	0	21	
3:30 PM	1	2	3	0	0	4	5	0	1	3	1	0	1	3	0	0	24	
3:35 PM	2	4	2	0	0	6	13	0	1	8	1	0	2	2	0	0	41	
3:40 PM	0	5	4	0	0	6	13	0	0	5	2	0	1	6	0	0	42	
3:45 PM	0	4	3	0	0	7	2	0	3	2	0	0	2	4	0	0	27	
3:50 PM	0	3	3	0	0	6	1	0	2	2	2	0	0	6	0	0	25	
3:55 PM	3	4	3	0	0	8	1	0	0	2	2	0	0	5	0	0	28	348
4:00 PM	1	1	2	0	0	8	2	0	0	4	2	0	2	3	0	0	25	353
4:05 PM	1	2	1	0	0	5	2	0	2	1	3	0	1	2	0	0	20	348
4:10 PM	1	1	5	0	0	2	0	0	2	1	3	0	2	1	0	0	18	336
4:15 PM	0	4	7	0	0	4	1	0	1	6	2	0	1	5	0	0	31	341
4:20 PM	1	3	0	0	0	2	2	0	2	2	1	0	5	3	0	0	21	323
4:25 PM	1	1	1	0	0	5	0	0	0	3	0	0	2	2	0	0	15	317
4:30 PM	0	3	0	0	0	2	4	0	4	5	0	0	1	0	0	0	19	312
4:35 PM	0	3	2	0	0	2	2	0	1	1	2	0	1	2	0	0	16	287
4:40 PM	0	4	2	0	0	4	2	0	2	3	0	0	1	1	0	0	19	264
4:45 PM	0	4	3	0	0	3	2	0	2	3	1	0	0	2	0	0	20	257
4:50 PM	0	3	3	0	0	5	0	0	1	3	0	0	1	3	0	0	19	251
4:55 PM	1	0	2	0	0	5	3	0	3	1	2	0	3	2	0	0	22	245
5:00 PM	0	3	3	0	0	2	2	0	0	5	0	0	2	2	0	0	19	239
5:05 PM	1	3	2	0	0	8	1	0	2	3	2	0	2	1	0	0	25	244
5:10 PM	1	4	2	0	0	7	3	0	2	1	0	0	0	4	0	0	24	250
5:15 PM	0	1	5	0	0	5	2	0	3	0	1	0	4	3	0	0	24	243
5:20 PM	0	1	2	0	0	6	2	0	2	2	1	0	1	4	0	0	21	243
5:25 PM	0	1	3	0	0	7	3	0	1	3	1	0	5	1	0	0	25	253
5:30 PM	0	5	3	0	0	4	4	0	0	0	0	0	6	3	0	0	25	259
5:35 PM	0	7	1	0	0	6	3	0	1	1	2	0	3	1	0	0	25	268
5:40 PM	2	3	2	0	0	4	3	0	0	2	1	0	1	1	0	0	19	268
5:45 PM	1	3	2	0	0	4	3	0	1	5	0	0	1	4	0	0	24	272
5:50 PM	0	2	5	0	0	8	1	0	0	2	0	0	3	2	0	0	23	276
5:55 PM	0	1	2	0	0	3	2	0	1	5	1	0	2	3	0	0	20	274

Item # 2.

Peak 15-Min Flowrates	Northbound				Southbound				Eastbound				Westbound				
	Left	Thru	Right	U	Left	Thru	Right	U	Left	Thru	Right	U	Left	Thru	Right	U	
All Vehicles	8	52	36	0	0	76	112	0	16	60	12	0	20	48	0	0	440
Heavy Trucks	0	4	8		0	0	12		0	8	0		0	4	0		36
Buses																	
Pedestrians		8				0				0				44			52
Bicycles	0	0	0		0	0	0		0	0	0		0	0	0		0
Scoters																	

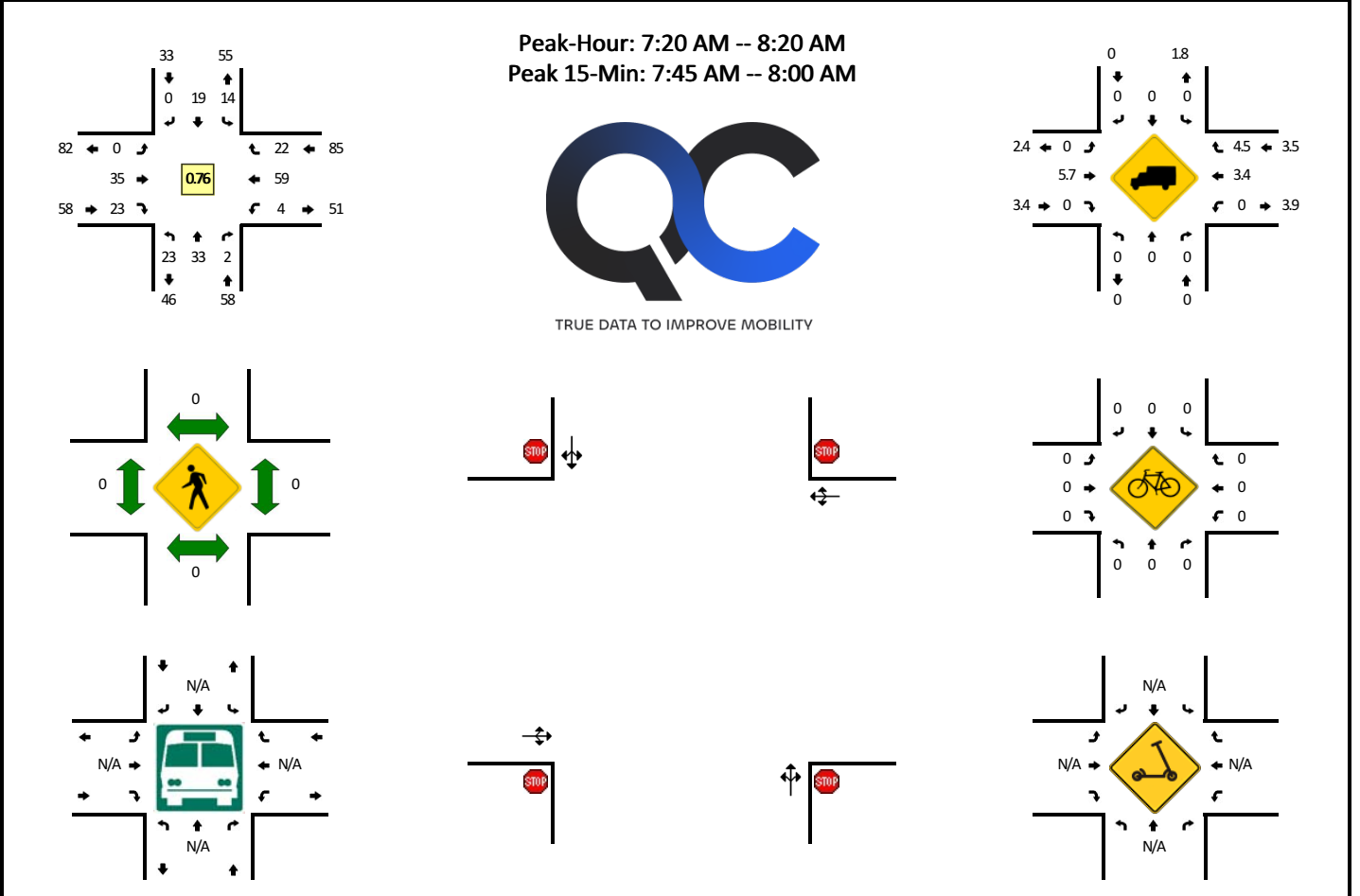
Comments: SB does not have a stop sign.

Report generated on 1/16/2024 2:32 PM

SOURCE: Quality Counts, LLC (<http://www.qualitycounts.net>) 1-877-580-2212

LOCATION: Cascade Dr -- Crowfoot Rd
CITY/STATE: South Lebanon, OR

QC JOB #: 16377104
DATE: Tue, Jan 9 2024

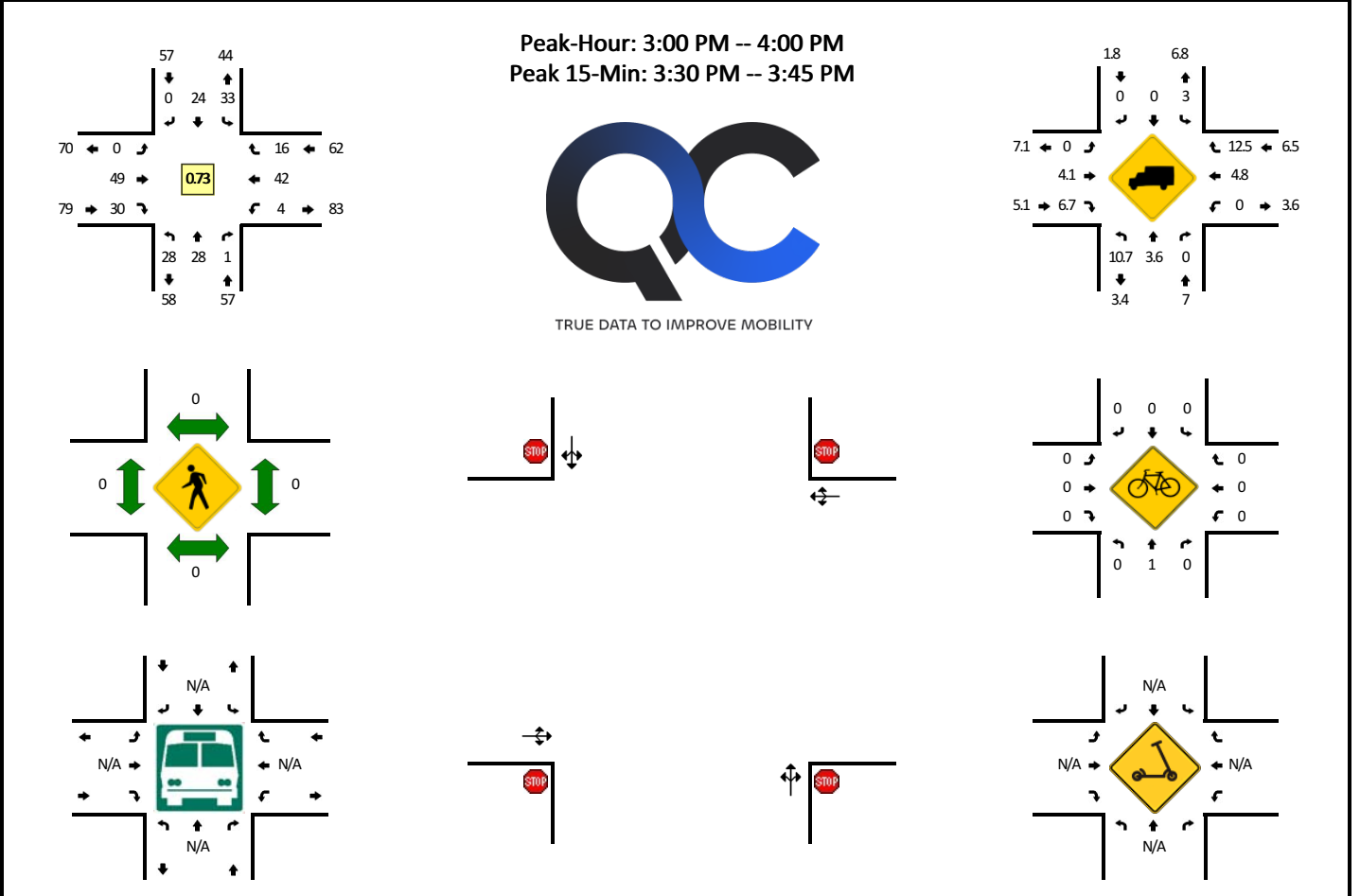


5-Min Count Period Beginning At	Cascade Dr (Northbound)				Cascade Dr (Southbound)				Crowfoot Rd (Eastbound)				Crowfoot Rd (Westbound)				Total	Hourly Totals			
	Left	Thru	Right	U	Left	Thru	Right	U	Left	Thru	Right	U	Left	Thru	Right	U					
7:00 AM	2	1	0	0	0	0	0	0	0	0	2	0	0	0	0	2	1	0	0	8	
7:05 AM	2	0	2	0	0	0	0	0	0	0	3	0	0	0	0	1	1	0	0	8	
7:10 AM	5	3	1	0	0	0	0	0	0	0	3	0	0	0	0	2	1	0	0	15	
7:15 AM	3	2	0	0	0	0	0	0	0	0	0	0	0	0	0	1	0	0	0	6	
7:20 AM	2	2	0	0	1	0	0	0	0	0	4	1	0	0	0	4	1	0	0	15	
7:25 AM	0	5	0	0	0	1	0	0	0	0	2	1	0	0	0	1	0	0	0	10	
7:30 AM	2	2	0	0	0	2	0	0	0	0	5	4	0	0	0	4	1	0	0	20	
7:35 AM	2	2	1	0	1	2	0	0	0	0	1	2	0	0	1	4	4	0	0	20	
7:40 AM	2	3	0	0	0	1	0	0	0	0	2	3	0	0	0	8	0	0	0	19	
7:45 AM	2	3	1	0	1	3	0	0	0	0	2	2	0	0	1	14	3	0	0	32	
7:50 AM	1	3	0	0	1	0	0	0	0	0	3	2	0	0	1	10	2	0	0	23	
7:55 AM	4	2	0	0	1	0	0	0	0	0	6	2	0	0	0	5	2	0	0	22	198
8:00 AM	4	4	0	0	1	0	0	0	0	0	2	0	0	0	0	5	4	0	0	20	210
8:05 AM	2	4	0	0	4	8	0	0	0	0	6	3	0	0	0	1	3	0	0	31	233
8:10 AM	1	2	0	0	4	2	0	0	0	0	0	0	0	0	1	0	2	0	0	12	230
8:15 AM	1	1	0	0	0	0	0	0	0	0	2	3	0	0	0	3	0	0	0	10	234
8:20 AM	0	1	0	0	0	0	0	0	0	0	3	2	0	0	0	1	0	0	0	7	226
8:25 AM	2	2	0	0	1	0	0	0	0	0	3	0	0	0	0	3	0	0	0	11	227
8:30 AM	1	2	0	0	0	0	0	0	0	0	2	0	0	0	0	2	1	0	0	8	215
8:35 AM	2	2	0	0	1	2	0	0	0	0	0	1	0	0	0	1	0	0	0	9	204
8:40 AM	2	2	0	0	1	1	0	0	0	0	2	0	0	0	0	2	2	0	0	12	197
8:45 AM	1	2	0	0	1	1	0	0	0	0	0	0	0	0	0	0	1	0	0	6	171
8:50 AM	0	1	0	0	1	0	0	0	0	0	1	0	0	0	0	3	0	0	0	6	154
8:55 AM	1	2	0	0	0	0	0	0	0	0	0	1	0	0	0	2	0	0	0	6	138
Peak 15-Min Flowrates	Northbound				Southbound				Eastbound				Westbound				Total				
	Left	Thru	Right	U	Left	Thru	Right	U	Left	Thru	Right	U	Left	Thru	Right	U					
All Vehicles	28	32	4	0	12	12	0	0	0	44	24	0	8	116	28	0	308				
Heavy Trucks	0	0	0		0	0	0		0	0	0		0	4	0	4					
Buses																					
Pedestrians	0	0			0	0			0	0			0	0		0					
Bicycles	0	0			0	0			0	0			0	0		0					
Scoters																					

Comments: SB does not have a stop sign.

LOCATION: Cascade Dr -- Crowfoot Rd
CITY/STATE: South Lebanon, OR

QC JOB #: 16377105
DATE: Tue, Jan 9 2024



5-Min Count Period Beginning At	Cascade Dr (Northbound)				Cascade Dr (Southbound)				Crowfoot Rd (Eastbound)				Crowfoot Rd (Westbound)				Total	Hourly Totals	
	Left	Thru	Right	U	Left	Thru	Right	U	Left	Thru	Right	U	Left	Thru	Right	U			
3:00 PM	3	4	1	0	0	1	0	0	0	0	3	0	0	0	5	1	0	18	
3:05 PM	2	1	0	0	0	1	0	0	0	0	4	1	0	1	2	0	0	12	
3:10 PM	4	6	0	0	1	1	0	0	0	0	4	4	0	0	5	1	0	26	
3:15 PM	2	3	0	0	2	4	0	0	0	0	4	3	0	1	6	1	0	26	
3:20 PM	2	2	0	0	1	0	0	0	0	0	9	4	0	0	4	2	0	24	
3:25 PM	0	2	0	0	0	0	0	0	0	0	3	0	0	0	3	3	0	11	
3:30 PM	2	0	0	0	3	2	0	0	0	0	5	1	0	2	2	2	0	19	
3:35 PM	1	4	0	0	11	5	0	0	0	0	5	4	0	0	3	1	0	34	
3:40 PM	4	2	0	0	9	4	0	0	0	0	3	7	0	0	3	2	0	34	
3:45 PM	3	0	0	0	2	3	0	0	0	0	3	2	0	0	3	0	0	16	
3:50 PM	4	1	0	0	1	1	0	0	0	0	2	3	0	0	3	3	0	18	
3:55 PM	1	3	0	0	3	2	0	0	0	0	4	1	0	0	3	0	0	17	255
4:00 PM	1	2	0	0	1	2	0	0	0	0	4	2	0	0	5	0	0	17	254
4:05 PM	0	2	0	0	2	1	0	0	0	0	2	0	0	0	3	0	0	10	252
4:10 PM	4	3	1	0	0	2	0	0	0	0	3	3	0	0	1	0	0	17	243
4:15 PM	2	0	0	0	1	0	0	0	0	0	11	2	0	1	3	0	0	20	237
4:20 PM	2	1	1	0	1	3	0	0	0	0	2	0	0	1	6	1	0	18	231
4:25 PM	2	0	1	0	0	1	0	0	0	0	3	1	0	2	2	2	0	14	234
4:30 PM	1	1	0	0	1	1	0	0	0	0	5	0	0	1	0	0	0	10	225
4:35 PM	0	3	0	0	0	5	0	0	0	0	2	1	0	0	3	1	0	15	206
4:40 PM	1	1	0	0	0	0	0	0	0	0	4	1	0	0	1	2	0	10	182
4:45 PM	2	0	1	0	0	1	0	0	0	0	2	4	0	0	0	1	0	11	177
4:50 PM	1	1	0	0	1	4	0	0	0	0	6	0	0	1	3	0	0	17	176
4:55 PM	2	2	0	0	1	1	0	0	0	0	3	0	0	0	3	0	0	12	171
5:00 PM	0	2	0	0	0	1	0	0	0	0	3	4	0	0	4	0	0	14	168
5:05 PM	0	2	0	0	1	3	0	0	0	0	4	2	0	0	3	0	0	15	173
5:10 PM	1	5	0	0	1	1	0	0	0	0	2	1	0	0	3	0	0	14	170
5:15 PM	1	1	0	0	0	3	0	0	0	0	3	1	0	0	6	2	0	17	167
5:20 PM	1	1	0	0	3	4	0	0	0	0	4	0	0	0	4	1	0	18	167
5:25 PM	1	3	0	0	0	3	0	0	0	0	5	2	0	0	6	1	0	21	174
5:30 PM	2	2	0	0	0	5	0	0	0	0	3	0	0	0	6	0	0	18	182
5:35 PM	1	2	0	0	1	2	0	0	0	0	2	0	0	0	3	0	0	11	178
5:40 PM	1	2	0	0	1	0	0	0	0	0	2	0	0	0	1	0	0	7	175
5:45 PM	3	2	0	0	0	2	0	0	0	0	5	4	0	0	2	0	0	18	182
5:50 PM	0	1	0	0	0	1	0	0	0	0	5	2	0	0	5	0	0	14	179
5:55 PM	4	1	0	0	0	2	0	0	0	0	2	5	0	0	1	1	0	16	183

Peak 15-Min Flowrates	Northbound				Southbound				Eastbound				Westbound				
	Left	Thru	Right	U	Left	Thru	Right	U	Left	Thru	Right	U	Left	Thru	Right	U	
All Vehicles	28	24	0	0	92	44	0	0	0	52	48	0	8	32	20	0	348
Heavy Trucks	4	0	0		0	0	0		0	8	8		0	0	4		24
Buses																	
Pedestrians		0				0				0				0			0
Bicycles	0	0	0		0	0	0		0	0	0		0	0	0		0
Scoters																	

Comments: SB does not have a stop sign.

LOCATION: Crowfoot Road east of View Ln

QC JOB #: 16377103

SPECIFIC LOCATION:

DIRECTION: EB

CITY/STATE: Lebanon, OR

DATE: Jan 9 2024

Start Time	Bikes	Cars & Trailers	2 Axle Long	Buses	2 Axle 6 Tire	3 Axle Single	4 Axle Single	<5 Axl Double	5 Axle Double	>6 Axl Double	<6 Axl Multi	6 Axle Multi	>6 Axl Multi	Not Classed	Total
12:00 AM	0	1	0	0	0	0	0	0	0	0	0	0	0	0	1
12:15 AM	0	0	0	0	0	0	0	0	0	0	0	0	0	0	0
12:30 AM	0	0	0	0	0	0	0	0	0	0	0	0	0	0	0
12:45 AM	0	1	0	0	0	0	0	0	0	0	0	0	0	0	1
01:00 AM	0	0	0	0	0	0	0	0	0	0	0	0	0	0	0
01:15 AM	0	0	0	0	0	0	0	0	0	0	0	0	0	0	0
01:30 AM	0	1	0	0	0	0	0	0	0	0	0	0	0	0	1
01:45 AM	0	1	0	0	0	0	0	0	0	0	0	0	0	0	1
02:00 AM	0	1	0	0	0	0	0	0	0	0	0	0	0	0	1
02:15 AM	0	0	0	0	0	0	0	0	0	0	0	0	0	0	0
02:30 AM	0	1	0	0	0	0	0	0	0	0	0	0	0	0	1
02:45 AM	0	0	0	0	0	0	0	0	0	0	0	0	0	0	0
03:00 AM	0	1	0	0	0	0	0	0	0	0	0	0	0	0	1
03:15 AM	0	0	0	0	0	0	0	0	0	0	0	0	0	0	0
03:30 AM	0	2	0	0	0	0	0	0	0	0	0	0	0	0	2
03:45 AM	0	0	0	0	0	0	0	0	0	0	0	0	0	0	0
04:00 AM	0	0	0	0	0	0	0	0	0	0	0	0	0	0	0
04:15 AM	0	0	0	0	0	0	0	0	0	0	0	0	0	0	0
04:30 AM	0	1	0	0	0	0	0	0	0	0	0	0	0	0	1
04:45 AM	0	1	1	0	0	0	0	0	0	0	0	0	0	0	2
05:00 AM	0	1	0	0	0	0	0	0	0	0	0	0	0	0	1
05:15 AM	0	0	0	0	0	0	0	0	0	0	0	0	0	0	0
05:30 AM	0	2	0	0	0	0	0	0	0	0	0	0	0	0	2
05:45 AM	0	4	2	0	2	0	0	0	0	0	0	0	0	0	8
Day Total															
Percent															
ADT															
641															
AM Peak															
15-min Vol															
PM Peak															
15-min Vol															

Comments:

LOCATION: Crowfoot Road east of View Ln

QC JOB #: 16577105

SPECIFIC LOCATION:

DIRECTION: EB

CITY/STATE: Lebanon, OR

DATE: Jan 9 2024

Start Time	Bikes	Cars & Trailers	2 Axle Long	Buses	2 Axle 6 Tire	3 Axle Single	4 Axle Single	<5 Axl Double	5 Axle Double	>6 Axl Double	<6 Axl Multi	6 Axle Multi	>6 Axl Multi	Not Classed	Total
06:00 AM	0	2	1	0	0	0	0	0	0	0	0	0	0	0	3
06:15 AM	0	2	0	0	0	0	0	0	0	0	0	0	0	0	2
06:30 AM	0	0	0	0	0	0	0	0	0	0	0	0	0	0	0
06:45 AM	0	2	2	1	0	0	0	0	0	0	0	0	0	0	5
07:00 AM	0	5	0	0	1	0	0	0	0	0	0	0	0	0	6
07:15 AM	0	8	0	0	0	0	0	0	0	0	0	0	0	0	8
07:30 AM	0	11	4	0	2	0	0	0	0	0	0	0	0	0	17
07:45 AM	0	22	6	0	1	0	0	0	0	0	0	0	0	0	29
08:00 AM	0	14	5	0	4	0	0	0	0	0	0	0	0	0	23
08:15 AM	0	3	5	0	2	0	0	0	0	0	0	0	0	0	10
08:30 AM	0	0	1	0	0	0	0	0	0	0	0	0	0	0	1
08:45 AM	0	4	1	0	0	0	0	0	0	0	0	0	0	0	5
09:00 AM	0	7	1	0	1	0	0	0	0	0	0	0	0	0	9
09:15 AM	0	6	0	0	0	0	0	0	0	0	0	0	0	0	6
09:30 AM	0	8	1	0	0	0	0	0	0	0	0	0	0	0	9
09:45 AM	0	6	2	0	0	0	0	0	0	0	0	0	0	0	8
10:00 AM	0	6	1	0	0	0	0	1	0	0	0	0	0	0	8
10:15 AM	0	2	4	0	1	0	0	0	0	0	0	0	0	0	7
10:30 AM	0	1	1	0	0	0	0	0	0	0	0	0	0	0	2
10:45 AM	0	7	2	0	0	0	0	0	0	0	0	0	0	0	9
11:00 AM	0	7	3	0	0	0	0	0	0	0	0	0	0	0	10
11:15 AM	0	4	5	0	2	0	0	0	0	0	0	0	0	0	11
11:30 AM	0	4	1	0	1	0	0	1	0	0	0	0	0	0	7
11:45 AM	0	6	2	0	0	0	0	0	0	0	0	0	0	0	8
Day Total															
Percent															
ADT															
641															
AM Peak															
15-min Vol															
PM Peak															
15-min Vol															

Comments:

LOCATION: Crowfoot Road east of View Ln

QC JOB #: 16577105

SPECIFIC LOCATION:

DIRECTION: EB

CITY/STATE: Lebanon, OR

DATE: Jan 9 2024

Start Time	Bikes	Cars & Trailers	2 Axle Long	Buses	2 Axle 6 Tire	3 Axle Single	4 Axle Single	<5 Axl Double	5 Axle Double	>6 Axl Double	<6 Axl Multi	6 Axle Multi	>6 Axl Multi	Not Classed	Total
12:00 PM	0	6	0	0	0	0	0	0	0	0	0	0	0	0	6
12:15 PM	0	2	0	0	0	0	0	0	0	0	0	0	0	0	2
12:30 PM	0	6	1	0	0	0	0	0	0	0	0	0	0	0	7
12:45 PM	0	5	1	0	1	0	0	0	0	0	0	0	0	0	7
01:00 PM	0	4	1	0	1	0	0	0	0	0	0	0	0	0	6
01:15 PM	0	5	2	0	1	0	0	0	0	0	0	0	0	0	8
01:30 PM	0	6	3	0	2	0	0	0	0	0	0	0	0	0	11
01:45 PM	0	9	1	0	0	0	0	0	0	0	0	0	0	0	10
02:00 PM	0	8	1	0	0	0	0	0	0	0	0	0	0	0	9
02:15 PM	0	6	5	0	1	0	0	0	0	0	0	0	0	0	12
02:30 PM	0	6	4	1	4	0	0	0	0	0	0	0	0	0	15
02:45 PM	0	13	5	0	3	0	0	0	0	0	0	0	0	0	21
03:00 PM	0	7	4	0	2	0	0	0	0	0	0	0	0	0	13
03:15 PM	0	18	12	1	4	0	0	0	0	0	0	0	0	0	35
03:30 PM	0	12	4	1	1	0	0	0	0	0	0	0	0	1	19
03:45 PM	0	9	2	0	0	0	0	0	0	0	0	0	0	0	11
04:00 PM	0	13	6	0	3	0	0	0	0	0	0	0	0	0	22
04:15 PM	0	12	4	0	1	0	0	0	0	0	0	0	0	0	17
04:30 PM	0	14	3	0	0	0	0	0	0	0	0	0	0	0	17
04:45 PM	0	14	1	0	4	0	0	0	0	0	0	0	0	0	19
05:00 PM	0	9	5	0	0	0	0	0	0	0	0	0	0	0	14
05:15 PM	0	10	2	0	0	0	0	0	0	0	0	0	0	0	12
05:30 PM	0	6	1	0	1	0	0	0	0	0	0	0	0	0	8
05:45 PM	0	12	0	0	1	0	0	0	0	0	0	0	0	0	13
Day Total															
Percent															
ADT															
641															
AM Peak															
15-min Vol															
PM Peak															
15-min Vol															

Comments:

LOCATION: Crowfoot Road east of View Ln

QC JOB #: 16577105

SPECIFIC LOCATION:

DIRECTION: EB

CITY/STATE: Lebanon, OR

DATE: Jan 9 2024

Start Time	Bikes	Cars & Trailers	2 Axle Long	Buses	2 Axle 6 Tire	3 Axle Single	4 Axle Single	<5 Axl Double	5 Axle Double	>6 Axl Double	<6 Axl Multi	6 Axle Multi	>6 Axl Multi	Not Classed	Total
06:00 PM	0	5	0	0	1	0	0	0	0	0	0	0	0	0	6
06:15 PM	0	4	2	0	0	0	0	0	0	0	0	0	0	0	6
06:30 PM	0	6	6	0	0	0	0	0	0	0	0	0	0	0	12
06:45 PM	0	3	1	0	1	0	0	0	0	0	0	0	0	0	5
07:00 PM	0	5	3	0	1	0	0	0	0	0	0	0	0	0	9
07:15 PM	0	7	0	0	0	0	0	0	0	0	0	0	0	0	7
07:30 PM	0	3	0	0	0	0	0	0	0	0	0	0	0	0	3
07:45 PM	0	5	1	0	0	0	0	0	0	0	0	0	0	1	7
08:00 PM	0	6	3	0	0	0	0	0	0	0	0	0	0	0	9
08:15 PM	0	6	2	0	0	0	0	0	0	0	0	0	0	0	8
08:30 PM	0	1	1	0	0	0	0	0	0	0	0	0	0	0	2
08:45 PM	0	6	0	0	0	0	0	0	0	0	0	0	0	0	6
09:00 PM	0	4	0	0	1	0	0	0	0	0	0	0	0	0	5
09:15 PM	0	4	0	0	0	0	0	0	0	0	0	0	0	0	4
09:30 PM	0	2	1	0	0	0	0	0	0	0	0	0	0	0	3
09:45 PM	0	1	0	0	0	0	0	0	0	0	0	0	0	0	1
10:00 PM	0	1	0	0	0	0	0	0	0	0	0	0	0	0	1
10:15 PM	0	1	0	0	0	0	0	0	0	0	0	0	0	0	1
10:30 PM	0	2	0	0	0	0	0	0	0	0	0	0	0	0	2
10:45 PM	0	1	0	0	0	0	0	0	0	0	0	0	0	0	1
11:00 PM	0	2	0	0	0	0	0	0	0	0	0	0	0	0	2
11:15 PM	0	1	0	0	0	0	0	0	0	0	0	0	0	0	1
11:30 PM	0	0	0	0	0	0	0	0	0	0	0	0	0	0	0
11:45 PM	0	0	0	0	0	0	0	0	0	0	0	0	0	0	0
Day Total	0	443	139	4	51	0	0	2	0	0	0	0	0	2	641
Percent	0%	69.1%	21.7%	0.6%	8%	0%	0%	0.3%	0%	0%	0%	0%	0%	0.3%	
ADT 641															
AM Peak 15-min Vol	12:00 AM	7:45 AM	7:45 AM	6:45 AM	8:00 AM	12:00 AM	12:00 AM	10:00 AM	12:00 AM	12:00 AM	12:00 AM	12:00 AM	12:00 AM	12:00 AM	7:45 AM
	0	22	6	1	4	0	0	1	0	0	0	0	0	0	29
PM Peak 15-min Vol	12:00 PM	3:15 PM	3:15 PM	2:30 PM	2:30 PM	12:00 PM	12:00 PM	12:00 PM	12:00 PM	12:00 PM	12:00 PM	12:00 PM	12:00 PM	3:30 PM	3:15 PM
	0	18	12	1	4	0	0	0	0	0	0	0	0	1	35

Comments:

LOCATION: Crowfoot Road east of View Ln **QC JOB #:** 10577105
SPECIFIC LOCATION: **DIRECTION:** EB
CITY/STATE: Lebanon, OR **DATE:** Jan 9 2024

Start Time	Bikes	Cars & Trailers	2 Axle Long	Buses	2 Axle 6 Tire	3 Axle Single	4 Axle Single	<5 Axl Double	5 Axle Double	>6 Axl Double	<6 Axl Multi	6 Axle Multi	>6 Axl Multi	Not Classed	Total
Grand Total	0	443	139	4	51	0	0	2	0	0	0	0	0	2	641
Percent	0%	69.1%	21.7%	0.6%	8%	0%	0%	0.3%	0%	0%	0%	0%	0%	0.3%	



Comments:

TRUE DATA TO IMPROVE MOBILITY

LOCATION: Crowfoot Road east of View Ln

QC JOB #: 16577103

SPECIFIC LOCATION:

DIRECTION: WB

CITY/STATE: Lebanon, OR

DATE: Jan 9 2024

Start Time	Bikes	Cars & Trailers	2 Axle Long	Buses	2 Axle 6 Tire	3 Axle Single	4 Axle Single	<5 Axl Double	5 Axle Double	>6 Axl Double	<6 Axl Multi	6 Axle Multi	>6 Axl Multi	Not Classed	Total
12:00 AM	0	0	0	0	0	0	0	0	0	0	0	0	0	0	0
12:15 AM	0	0	0	0	0	0	0	0	0	0	0	0	0	0	0
12:30 AM	0	1	1	0	0	0	0	0	0	0	0	0	0	0	2
12:45 AM	0	0	0	0	0	0	0	0	0	0	0	0	0	0	0
01:00 AM	0	0	0	0	0	0	0	0	0	0	0	0	0	0	0
01:15 AM	0	0	0	0	0	0	0	0	0	0	0	0	0	0	0
01:30 AM	0	0	0	0	0	0	0	0	0	0	0	0	0	0	0
01:45 AM	0	0	0	0	0	0	0	0	0	0	0	0	0	0	0
02:00 AM	0	2	0	0	1	0	0	0	0	0	0	0	0	0	3
02:15 AM	0	1	0	0	0	0	0	0	0	0	0	0	0	0	1
02:30 AM	0	0	0	0	0	0	0	0	0	0	0	0	0	0	0
02:45 AM	0	0	1	0	0	0	0	0	0	0	0	0	0	0	1
03:00 AM	0	0	0	0	0	0	0	0	0	0	0	0	0	0	0
03:15 AM	0	1	0	0	0	0	0	0	0	0	0	0	0	0	1
03:30 AM	0	0	0	0	0	0	0	0	0	0	0	0	0	0	0
03:45 AM	0	0	0	0	0	0	0	0	0	0	0	0	0	0	0
04:00 AM	0	0	0	0	1	0	0	0	0	0	0	0	0	0	1
04:15 AM	0	0	0	0	1	0	0	0	0	0	0	0	0	0	1
04:30 AM	0	2	0	0	0	0	0	0	0	0	0	0	0	0	2
04:45 AM	0	0	0	0	0	0	0	0	0	0	0	0	0	0	0
05:00 AM	0	0	2	0	1	0	0	0	0	0	0	0	0	0	3
05:15 AM	0	3	1	0	0	0	0	0	0	0	0	0	0	0	4
05:30 AM	0	0	0	0	0	0	0	0	0	0	0	0	0	0	0
05:45 AM	0	1	0	0	0	0	0	0	0	0	0	0	0	0	1
Day Total															
Percent															
ADT															
730															
AM Peak															
15-min Vol															
PM Peak															
15-min Vol															

Comments:

LOCATION: Crowfoot Road east of View Ln

QC JOB #: 16577105

SPECIFIC LOCATION:

DIRECTION: WB

CITY/STATE: Lebanon, OR

DATE: Jan 9 2024

Start Time	Bikes	Cars & Trailers	2 Axle Long	Buses	2 Axle 6 Tire	3 Axle Single	4 Axle Single	<5 Axl Double	5 Axle Double	>6 Axl Double	<6 Axl Multi	6 Axle Multi	>6 Axl Multi	Not Classed	Total
06:00 AM	0	3	1	0	1	0	0	0	0	0	0	0	0	2	7
06:15 AM	0	5	1	0	0	0	0	0	0	0	0	0	0	0	6
06:30 AM	0	2	2	0	0	0	0	0	0	0	0	0	0	0	4
06:45 AM	0	1	2	0	0	0	0	0	0	0	0	0	0	0	3
07:00 AM	0	6	0	1	1	0	0	0	0	0	0	0	0	0	8
07:15 AM	0	8	2	0	1	0	0	0	0	0	0	0	0	0	11
07:30 AM	0	11	4	0	2	0	0	0	0	0	0	0	0	0	17
07:45 AM	0	23	7	0	6	0	0	1	0	0	0	0	0	0	37
08:00 AM	0	14	8	1	3	0	0	1	0	0	0	0	0	0	27
08:15 AM	0	8	3	0	0	0	0	0	0	0	0	0	0	0	11
08:30 AM	0	3	2	0	1	0	0	0	0	0	0	0	0	0	6
08:45 AM	0	2	3	0	1	0	0	0	0	0	0	0	0	0	6
09:00 AM	0	6	1	0	3	0	0	0	0	0	0	0	0	0	10
09:15 AM	0	4	5	0	4	0	0	2	0	0	0	0	0	0	15
09:30 AM	0	5	2	0	3	0	0	1	0	0	0	0	0	0	11
09:45 AM	0	4	2	0	1	0	0	0	0	0	0	0	0	0	7
10:00 AM	0	7	2	0	4	0	0	0	0	0	0	0	0	0	13
10:15 AM	0	1	1	0	3	0	0	0	0	0	0	0	0	0	5
10:30 AM	0	6	1	0	0	1	0	0	0	0	0	0	0	0	8
10:45 AM	0	2	2	0	1	0	0	0	0	0	0	0	0	0	5
11:00 AM	0	3	3	0	1	0	0	0	0	0	0	0	0	0	7
11:15 AM	0	2	3	0	0	0	0	0	0	0	0	0	0	0	5
11:30 AM	0	3	5	0	0	0	0	0	0	0	0	0	0	0	8
11:45 AM	0	5	3	0	2	0	0	0	0	0	0	0	0	0	10
Day Total															
Percent															
ADT															
730															
AM Peak															
15-min Vol															
PM Peak															
15-min Vol															

Comments:

LOCATION: Crowfoot Road east of View Ln

QC JOB #: 16577103

SPECIFIC LOCATION:

DIRECTION: WB

CITY/STATE: Lebanon, OR

DATE: Jan 9 2024

Start Time	Bikes	Cars & Trailers	2 Axle Long	Buses	2 Axle 6 Tire	3 Axle Single	4 Axle Single	<5 Axl Double	5 Axle Double	>6 Axl Double	<6 Axl Multi	6 Axle Multi	>6 Axl Multi	Not Classed	Total
12:00 PM	0	9	1	0	2	0	0	0	0	0	0	0	0	0	12
12:15 PM	0	5	1	0	2	0	0	0	0	0	0	0	0	0	8
12:30 PM	0	6	0	0	2	0	0	0	0	0	0	0	0	0	8
12:45 PM	0	6	1	0	1	0	0	0	0	0	0	0	0	0	8
01:00 PM	0	6	2	0	0	0	0	0	0	0	0	0	0	0	8
01:15 PM	0	6	1	0	0	0	0	0	0	0	0	0	0	0	7
01:30 PM	0	6	3	0	1	0	0	0	0	0	0	0	0	0	10
01:45 PM	0	9	1	0	1	0	0	0	0	0	0	0	0	0	11
02:00 PM	0	10	5	0	3	0	0	0	0	0	0	0	0	0	18
02:15 PM	0	8	6	0	3	0	0	0	0	0	0	0	0	0	17
02:30 PM	0	15	7	0	4	0	0	0	0	0	0	0	0	0	26
02:45 PM	0	13	4	0	1	0	0	1	0	0	0	0	0	0	19
03:00 PM	0	8	8	0	2	0	0	0	0	0	0	0	0	0	18
03:15 PM	0	10	0	0	2	0	0	0	0	0	0	0	0	0	12
03:30 PM	0	20	13	1	9	0	0	0	0	0	0	0	0	1	44
03:45 PM	0	13	3	0	5	0	0	1	0	0	0	0	0	0	22
04:00 PM	0	7	6	0	1	0	0	0	0	0	0	0	0	0	14
04:15 PM	0	8	4	0	2	0	0	0	0	0	0	0	0	0	14
04:30 PM	0	6	2	0	2	0	0	0	0	0	0	0	0	0	10
04:45 PM	0	7	5	0	1	0	0	0	0	0	0	0	0	0	13
05:00 PM	0	10	1	0	5	0	0	0	0	0	0	0	0	0	16
05:15 PM	0	13	1	0	1	0	0	0	0	0	0	0	0	0	15
05:30 PM	0	10	5	0	1	0	0	0	0	0	0	0	0	0	16
05:45 PM	0	8	6	0	2	0	0	0	0	0	0	0	0	0	16
Day Total															
Percent															
ADT															
730															
AM Peak															
15-min Vol															
PM Peak															
15-min Vol															

Comments:

LOCATION: Crowfoot Road east of View Ln

QC JOB #: 16577105

SPECIFIC LOCATION:

DIRECTION: WB

CITY/STATE: Lebanon, OR

DATE: Jan 9 2024

Start Time	Bikes	Cars & Trailers	2 Axle Long	Buses	2 Axle 6 Tire	3 Axle Single	4 Axle Single	<5 Axl Double	5 Axle Double	>6 Axl Double	<6 Axl Multi	6 Axle Multi	>6 Axl Multi	Not Classed	Total
06:00 PM	0	6	3	0	0	0	0	0	0	0	0	0	0	0	9
06:15 PM	0	3	3	0	1	0	0	0	0	0	0	0	0	0	7
06:30 PM	0	8	1	0	1	0	0	0	0	0	0	0	0	0	10
06:45 PM	0	3	0	0	0	0	0	0	0	0	0	0	0	0	3
07:00 PM	0	5	3	0	1	0	0	0	0	0	0	0	0	0	9
07:15 PM	0	8	2	0	2	0	0	0	0	0	0	0	0	0	12
07:30 PM	0	5	1	0	0	0	0	0	0	0	0	0	0	0	6
07:45 PM	0	7	1	0	1	0	0	1	0	0	0	0	0	0	10
08:00 PM	0	5	0	0	1	0	0	0	0	0	0	0	0	0	6
08:15 PM	0	0	2	0	1	0	0	0	0	0	0	0	0	0	3
08:30 PM	0	5	1	0	0	0	0	0	0	0	0	0	0	0	6
08:45 PM	0	2	0	0	0	0	0	0	0	0	0	0	0	0	2
09:00 PM	0	6	0	0	0	0	0	0	0	0	0	0	0	0	6
09:15 PM	0	2	1	0	0	0	0	0	0	0	0	0	0	0	3
09:30 PM	0	3	1	0	0	0	0	0	0	0	0	0	0	0	4
09:45 PM	0	0	0	0	0	0	0	0	0	0	0	0	0	0	0
10:00 PM	0	1	0	0	0	0	0	0	0	0	0	0	0	0	1
10:15 PM	0	0	0	0	0	0	0	0	0	0	0	0	0	0	0
10:30 PM	0	1	0	0	0	0	0	0	0	0	0	0	0	0	1
10:45 PM	0	1	0	0	0	0	0	0	0	0	0	0	0	0	1
11:00 PM	0	0	0	0	0	0	0	0	0	0	0	0	0	0	0
11:15 PM	0	0	0	0	0	0	0	0	0	0	0	0	0	0	0
11:30 PM	0	1	0	0	0	0	0	0	0	0	0	0	0	0	1
11:45 PM	0	0	0	0	1	0	0	0	0	0	0	0	0	0	1
Day Total	0	436	175	3	104	1	0	8	0	0	0	0	0	3	730
Percent	0%	59.7%	24%	0.4%	14.2%	0.1%	0%	1.1%	0%	0%	0%	0%	0%	0.4%	
ADT 730															
AM Peak 15-min Vol	12:00 AM	7:45 AM	8:00 AM	7:00 AM	7:45 AM	10:30 AM	12:00 AM	9:15 AM	12:00 AM	12:00 AM	12:00 AM	12:00 AM	12:00 AM	6:00 AM	7:45 AM
	0	23	8	1	6	1	0	2	0	0	0	0	0	2	37
PM Peak 15-min Vol	12:00 PM	3:30 PM	3:30 PM	3:30 PM	3:30 PM	12:00 PM	12:00 PM	2:45 PM	12:00 PM	12:00 PM	12:00 PM	12:00 PM	12:00 PM	3:30 PM	3:30 PM
	0	20	13	1	9	0	0	1	0	0	0	0	0	1	44

Comments:

LOCATION: Crowfoot Road east of View Ln
SPECIFIC LOCATION:
CITY/STATE: Lebanon, OR

QC JOB #: 10577105
DIRECTION: WB
DATE: Jan 9 2024

Start Time	Bikes	Cars & Trailers	2 Axle Long	Buses	2 Axle 6 Tire	3 Axle Single	4 Axle Single	<5 Axl Double	5 Axle Double	>6 Axl Double	<6 Axl Multi	6 Axle Multi	>6 Axl Multi	Not Classed	Total
Grand Total	0	436	175	3	104	1	0	8	0	0	0	0	0	3	730
Percent	0%	59.7%	24%	0.4%	14.2%	0.1%	0%	1.1%	0%	0%	0%	0%	0%	0.4%	
ADT 730															

Comments:

Appendix C

Existing Traffic Conditions Worksheets and Volumes

Intersection Level Of Service Report
Intersection 1: Crowfoot / Cascade (north corner)

Control Type:	Two-way stop	Delay (sec / veh):	10.2
Analysis Method:	HCM 7th Edition	Level Of Service:	B
Analysis Period:	15 minutes	Volume to Capacity (v/c):	0.058

Intersection Setup

Name	Cascade Dr			Cascade Dr			Cascade Dr			Cascade Dr		
Approach	Northbound			Southbound			Eastbound			Westbound		
Lane Configuration	↑			↑			↑			↑		
Turning Movement	Left	Thru	Right	Left	Thru	Right	Left	Thru	Right	Left	Thru	Right
Lane Width [ft]	12.00	12.00	12.00	12.00	12.00	12.00	12.00	12.00	12.00	12.00	12.00	12.00
No. of Lanes in Entry Pocket	0	0	0	0	0	0	0	0	0	0	0	0
Entry Pocket Length [ft]	100.00	100.00	100.00	100.00	100.00	100.00	100.00	100.00	100.00	100.00	100.00	100.00
No. of Lanes in Exit Pocket	0	0	0	0	0	0	0	0	0	0	0	0
Exit Pocket Length [ft]	0.00	0.00	0.00	0.00	0.00	0.00	0.00	0.00	0.00	0.00	0.00	0.00
Speed [mph]	35.00			30.00			35.00			35.00		
Grade [%]	0.00			0.00			0.00			0.00		
Crosswalk	Yes			Yes			Yes			Yes		

Volumes

Name	Cascade Dr			Cascade Dr			Cascade Dr			Cascade Dr		
Base Volume Input [veh/h]	0	90	0	0	0	0	0	33	56	0	55	0
Base Volume Adjustment Factor	1.0000	1.0000	1.0000	1.0000	1.0000	1.0000	1.0000	1.0000	1.0000	1.0000	1.0000	1.0000
Heavy Vehicles Percentage [%]	2.00	2.00	2.00	2.00	0.00	2.00	2.00	0.00	3.00	2.00	2.00	2.00
Growth Factor	1.0000	1.0000	1.0000	1.0000	1.0000	1.0000	1.0000	1.0000	1.0000	1.0000	1.0000	1.0000
In-Process Volume [veh/h]	0	0	0	0	0	0	0	0	0	0	0	0
Site-Generated Trips [veh/h]	0	0	0	0	0	0	0	0	0	0	0	0
Diverted Trips [veh/h]	0	0	0	0	0	0	0	0	0	0	0	0
Pass-by Trips [veh/h]	0	0	0	0	0	0	0	0	0	0	0	0
Existing Site Adjustment Volume [veh/h]	0	0	0	0	0	0	0	0	0	0	0	0
Other Volume [veh/h]	0	0	0	0	0	0	0	0	0	0	0	0
Total Hourly Volume [veh/h]	0	90	0	0	0	0	0	33	56	0	55	0
Peak Hour Factor	1.0000	0.7400	1.0000	1.0000	0.7400	1.0000	1.0000	0.7400	0.7400	1.0000	0.7400	1.0000
Other Adjustment Factor	1.0000	1.0000	1.0000	1.0000	1.0000	1.0000	1.0000	1.0000	1.0000	1.0000	1.0000	1.0000
Total 15-Minute Volume [veh/h]	0	30	0	0	0	0	0	11	19	0	19	0
Total Analysis Volume [veh/h]	0	122	0	0	0	0	0	45	76	0	74	0
Pedestrian Volume [ped/h]	0			0			0			0		

Intersection Settings

Priority Scheme	Free	Free	Stop	Stop
Flared Lane			No	
Storage Area [veh]	0	0	0	0
Two-Stage Gap Acceptance			No	No
Number of Storage Spaces in Median	0	0	0	0

Movement, Approach, & Intersection Results

V/C, Movement V/C Ratio	0.00	0.00	0.00	0.00	0.00	0.00	0.00	0.06	0.07	0.00	0.10	0.00
d_M, Delay for Movement [s/veh]	0.00	0.00	0.00	0.00	0.00	0.00	0.00	10.23	8.89	0.00	10.18	0.00
Movement LOS		A			A			B	A		B	
95th-Percentile Queue Length [veh/ln]	0.00	0.00	0.00	0.00	0.00	0.00	0.00	0.44	0.44	0.00	0.32	0.00
95th-Percentile Queue Length [ft/ln]	0.00	0.00	0.00	0.00	0.00	0.00	0.00	11.01	11.01	0.00	7.96	0.00
d_A, Approach Delay [s/veh]	0.00			0.00			9.39			10.18		
Approach LOS	A			A			A			B		
d_I, Intersection Delay [s/veh]	5.96											
Intersection LOS	B											

Intersection Level Of Service Report
Intersection 2: Crowfoot / Cascade (west corner)

Control Type:	All-way stop	Delay (sec / veh):	8.2
Analysis Method:	HCM 7th Edition	Level Of Service:	A
Analysis Period:	15 minutes	Volume to Capacity (v/c):	0.163

Intersection Setup

Name	Central Ave			Cascade Dr			Crowfoot Rd			Crowfoot Rd		
Approach	Northbound			Southbound			Eastbound			Westbound		
Lane Configuration	+			┤			+			┤		
Turning Movement	Left	Thru	Right	Left	Thru	Right	Left	Thru	Right	Left	Thru	Right
Lane Width [ft]	12.00	12.00	12.00	12.00	12.00	12.00	12.00	12.00	12.00	12.00	12.00	12.00
No. of Lanes in Entry Pocket	0	0	0	0	0	0	0	0	0	0	0	0
Entry Pocket Length [ft]	100.00	100.00	100.00	100.00	100.00	100.00	100.00	100.00	100.00	100.00	100.00	100.00
No. of Lanes in Exit Pocket	0	0	0	0	0	0	0	0	0	0	0	0
Exit Pocket Length [ft]	0.00	0.00	0.00	0.00	0.00	0.00	0.00	0.00	0.00	0.00	0.00	0.00
Speed [mph]	35.00			35.00			30.00			35.00		
Grade [%]	0.00			0.00			0.00			0.00		
Crosswalk	Yes			Yes			Yes			Yes		

Volumes

Name	Central Ave			Cascade Dr			Crowfoot Rd			Crowfoot Rd		
Base Volume Input [veh/h]	18	51	25	0	26	30	39	34	13	31	51	0
Base Volume Adjustment Factor	1.0000	1.0000	1.0000	1.0000	1.0000	1.0000	1.0000	1.0000	1.0000	1.0000	1.0000	1.0000
Heavy Vehicles Percentage [%]	6.00	2.00	8.00	2.00	4.00	3.00	3.00	0.00	0.00	3.00	2.00	2.00
Growth Factor	1.0000	1.0000	1.0000	1.0000	1.0000	1.0000	1.0000	1.0000	1.0000	1.0000	1.0000	1.0000
In-Process Volume [veh/h]	0	0	0	0	0	0	0	0	0	0	0	0
Site-Generated Trips [veh/h]	0	0	0	0	0	0	0	0	0	0	0	0
Diverted Trips [veh/h]	0	0	0	0	0	0	0	0	0	0	0	0
Pass-by Trips [veh/h]	0	0	0	0	0	0	0	0	0	0	0	0
Existing Site Adjustment Volume [veh/h]	0	0	0	0	0	0	0	0	0	0	0	0
Other Volume [veh/h]	0	0	0	0	0	0	0	0	0	0	0	0
Total Hourly Volume [veh/h]	18	51	25	0	26	30	39	34	13	31	51	0
Peak Hour Factor	0.7200	0.7200	0.7200	1.0000	0.7200	0.7200	0.7200	0.7200	0.7200	0.7200	0.7200	1.0000
Other Adjustment Factor	1.0000	1.0000	1.0000	1.0000	1.0000	1.0000	1.0000	1.0000	1.0000	1.0000	1.0000	1.0000
Total 15-Minute Volume [veh/h]	6	18	9	0	9	10	14	12	5	11	18	0
Total Analysis Volume [veh/h]	25	71	35	0	36	42	54	47	18	43	71	0
Pedestrian Volume [ped/h]	0			9			1			9		

Intersection Settings**Lanes**

Capacity per Entry Lane [veh/h]	802	884	794	806
Degree of Utilization, x	0.16	0.09	0.15	0.14

Movement, Approach, & Intersection Results

95th-Percentile Queue Length [veh]	0.58	0.29	0.53	0.49
95th-Percentile Queue Length [ft]	14.53	7.24	13.14	12.30
Approach Delay [s/veh]	8.36	7.47	8.33	8.21
Approach LOS	A	A	A	A
Intersection Delay [s/veh]	8.15			
Intersection LOS	A			

Intersection Level Of Service Report
Intersection 3: Crowfoot / Cascade (east corner)

Control Type:	All-way stop	Delay (sec / veh):	7.7
Analysis Method:	HCM 7th Edition	Level Of Service:	A
Analysis Period:	15 minutes	Volume to Capacity (v/c):	0.129

Intersection Setup

Name	Cascade Dr			Cascade Dr			Crowfoot Rd			Crowfoot Rd		
Approach	Northbound			Southbound			Eastbound			Westbound		
Lane Configuration	+			+			+			+		
Turning Movement	Left	Thru	Right	Left	Thru	Right	Left	Thru	Right	Left	Thru	Right
Lane Width [ft]	12.00	12.00	12.00	12.00	12.00	12.00	12.00	12.00	12.00	12.00	12.00	12.00
No. of Lanes in Entry Pocket	0	0	0	0	0	0	0	0	0	0	0	0
Entry Pocket Length [ft]	100.00	100.00	100.00	100.00	100.00	100.00	100.00	100.00	100.00	100.00	100.00	100.00
No. of Lanes in Exit Pocket	0	0	0	0	0	0	0	0	0	0	0	0
Exit Pocket Length [ft]	0.00	0.00	0.00	0.00	0.00	0.00	0.00	0.00	0.00	0.00	0.00	0.00
Speed [mph]	40.00			35.00			35.00			35.00		
Grade [%]	0.00			0.00			0.00			0.00		
Crosswalk	Yes			Yes			Yes			Yes		

Volumes

Name	Cascade Dr			Cascade Dr			Crowfoot Rd			Crowfoot Rd		
Base Volume Input [veh/h]	23	33	2	14	19	0	0	36	23	4	59	22
Base Volume Adjustment Factor	1.0000	1.0000	1.0000	1.0000	1.0000	1.0000	1.0000	1.0000	1.0000	1.0000	1.0000	1.0000
Heavy Vehicles Percentage [%]	0.00	0.00	0.00	0.00	0.00	2.00	2.00	6.00	0.00	0.00	3.00	5.00
Growth Factor	1.0000	1.0000	1.0000	1.0000	1.0000	1.0000	1.0000	1.0000	1.0000	1.0000	1.0000	1.0000
In-Process Volume [veh/h]	0	0	0	0	0	0	0	0	0	0	0	0
Site-Generated Trips [veh/h]	0	0	0	0	0	0	0	0	0	0	0	0
Diverted Trips [veh/h]	0	0	0	0	0	0	0	0	0	0	0	0
Pass-by Trips [veh/h]	0	0	0	0	0	0	0	0	0	0	0	0
Existing Site Adjustment Volume [veh/h]	0	0	0	0	0	0	0	0	0	0	0	0
Other Volume [veh/h]	0	0	0	0	0	0	0	0	0	0	0	0
Total Hourly Volume [veh/h]	23	33	2	14	19	0	0	36	23	4	59	22
Peak Hour Factor	0.7600	0.7600	0.7600	0.7600	0.7600	1.0000	1.0000	0.7600	0.7600	0.7600	0.7600	0.7600
Other Adjustment Factor	1.0000	1.0000	1.0000	1.0000	1.0000	1.0000	1.0000	1.0000	1.0000	1.0000	1.0000	1.0000
Total 15-Minute Volume [veh/h]	8	11	1	5	6	0	0	12	8	1	19	7
Total Analysis Volume [veh/h]	30	43	3	18	25	0	0	47	30	5	78	29
Pedestrian Volume [ped/h]	0			0			0			0		

Intersection Settings**Lanes**

Capacity per Entry Lane [veh/h]	817	835	896	866
Degree of Utilization, x	0.09	0.05	0.09	0.13

Movement, Approach, & Intersection Results

95th-Percentile Queue Length [veh]	0.31	0.16	0.28	0.44
95th-Percentile Queue Length [ft]	7.66	4.07	7.03	11.09
Approach Delay [s/veh]	7.86	7.55	7.39	7.77
Approach LOS	A	A	A	A
Intersection Delay [s/veh]	7.67			
Intersection LOS	A			

Intersection Level Of Service Report
Intersection 1: Crowfoot / Cascade (north corner)

Control Type:	Two-way stop	Delay (sec / veh):	10.6
Analysis Method:	HCM 7th Edition	Level Of Service:	B
Analysis Period:	15 minutes	Volume to Capacity (v/c):	0.096

Intersection Setup

Name	Cascade Dr			Cascade Dr			Cascade Dr			Cascade Dr		
Approach	Northbound			Southbound			Eastbound			Westbound		
Lane Configuration	↑			↑			↑			↑		
Turning Movement	Left	Thru	Right	Left	Thru	Right	Left	Thru	Right	Left	Thru	Right
Lane Width [ft]	12.00	12.00	12.00	12.00	12.00	12.00	12.00	12.00	12.00	12.00	12.00	12.00
No. of Lanes in Entry Pocket	0	0	0	0	0	0	0	0	0	0	0	0
Entry Pocket Length [ft]	100.00	100.00	100.00	100.00	100.00	100.00	100.00	100.00	100.00	100.00	100.00	100.00
No. of Lanes in Exit Pocket	0	0	0	0	0	0	0	0	0	0	0	0
Exit Pocket Length [ft]	0.00	0.00	0.00	0.00	0.00	0.00	0.00	0.00	0.00	0.00	0.00	0.00
Speed [mph]	35.00			30.00			35.00			35.00		
Grade [%]	0.00			0.00			0.00			0.00		
Crosswalk	Yes			Yes			Yes			Yes		

Volumes

Name	Cascade Dr			Cascade Dr			Cascade Dr			Cascade Dr		
Base Volume Input [veh/h]	0	60	0	0	0	0	0	59	114	0	41	0
Base Volume Adjustment Factor	1.0000	1.0000	1.0000	1.0000	1.0000	1.0000	1.0000	1.0000	1.0000	1.0000	1.0000	1.0000
Heavy Vehicles Percentage [%]	2.00	9.00	2.00	2.00	0.00	2.00	2.00	2.00	3.00	2.00	7.00	2.00
Growth Factor	1.0000	1.0000	1.0000	1.0000	1.0000	1.0000	1.0000	1.0000	1.0000	1.0000	1.0000	1.0000
In-Process Volume [veh/h]	0	0	0	0	0	0	0	0	0	0	0	0
Site-Generated Trips [veh/h]	0	0	0	0	0	0	0	0	0	0	0	0
Diverted Trips [veh/h]	0	0	0	0	0	0	0	0	0	0	0	0
Pass-by Trips [veh/h]	0	0	0	0	0	0	0	0	0	0	0	0
Existing Site Adjustment Volume [veh/h]	0	0	0	0	0	0	0	0	0	0	0	0
Other Volume [veh/h]	0	0	0	0	0	0	0	0	0	0	0	0
Total Hourly Volume [veh/h]	0	60	0	0	0	0	0	59	114	0	41	0
Peak Hour Factor	1.0000	0.7600	1.0000	1.0000	0.7600	1.0000	1.0000	0.7600	0.7600	1.0000	0.7600	1.0000
Other Adjustment Factor	1.0000	1.0000	1.0000	1.0000	1.0000	1.0000	1.0000	1.0000	1.0000	1.0000	1.0000	1.0000
Total 15-Minute Volume [veh/h]	0	20	0	0	0	0	0	19	38	0	13	0
Total Analysis Volume [veh/h]	0	79	0	0	0	0	0	78	150	0	54	0
Pedestrian Volume [ped/h]	0			0			0			0		

Intersection Settings

Priority Scheme	Free	Free	Stop	Stop
Flared Lane			No	
Storage Area [veh]	0	0	0	0
Two-Stage Gap Acceptance			No	No
Number of Storage Spaces in Median	0	0	0	0

Movement, Approach, & Intersection Results

V/C, Movement V/C Ratio	0.00	0.00	0.00	0.00	0.00	0.00	0.00	0.10	0.14	0.00	0.07	0.00
d_M, Delay for Movement [s/veh]	0.00	0.00	0.00	0.00	0.00	0.00	0.00	10.57	9.46	0.00	9.81	0.00
Movement LOS		A			A			B	A		A	
95th-Percentile Queue Length [veh/ln]	0.00	0.00	0.00	0.00	0.00	0.00	0.00	0.91	0.91	0.00	0.22	0.00
95th-Percentile Queue Length [ft/ln]	0.00	0.00	0.00	0.00	0.00	0.00	0.00	22.79	22.79	0.00	5.40	0.00
d_A, Approach Delay [s/veh]	0.00			0.00			9.84			9.81		
Approach LOS	A			A			A			A		
d_I, Intersection Delay [s/veh]	7.68											
Intersection LOS	B											

Intersection Level Of Service Report
Intersection 2: Crowfoot / Cascade (west corner)

Control Type:	All-way stop	Delay (sec / veh):	8.0
Analysis Method:	HCM 7th Edition	Level Of Service:	A
Analysis Period:	15 minutes	Volume to Capacity (v/c):	0.163

Intersection Setup

Name	Central Ave			Cascade Dr			Crowfoot Rd			Crowfoot Rd		
Approach	Northbound			Southbound			Eastbound			Westbound		
Lane Configuration	+			T			+			T		
Turning Movement	Left	Thru	Right	Left	Thru	Right	Left	Thru	Right	Left	Thru	Right
Lane Width [ft]	12.00	12.00	12.00	12.00	12.00	12.00	12.00	12.00	12.00	12.00	12.00	12.00
No. of Lanes in Entry Pocket	0	0	0	0	0	0	0	0	0	0	0	0
Entry Pocket Length [ft]	100.00	100.00	100.00	100.00	100.00	100.00	100.00	100.00	100.00	100.00	100.00	100.00
No. of Lanes in Exit Pocket	0	0	0	0	0	0	0	0	0	0	0	0
Exit Pocket Length [ft]	0.00	0.00	0.00	0.00	0.00	0.00	0.00	0.00	0.00	0.00	0.00	0.00
Speed [mph]	35.00			35.00			30.00			35.00		
Grade [%]	0.00			0.00			0.00			0.00		
Crosswalk	Yes			Yes			Yes			Yes		

Volumes

Name	Central Ave			Cascade Dr			Crowfoot Rd			Crowfoot Rd		
Base Volume Input [veh/h]	13	35	35	0	70	44	25	47	17	21	47	0
Base Volume Adjustment Factor	1.0000	1.0000	1.0000	1.0000	1.0000	1.0000	1.0000	1.0000	1.0000	1.0000	1.0000	1.0000
Heavy Vehicles Percentage [%]	0.00	6.00	6.00	2.00	1.00	7.00	12.00	4.00	0.00	0.00	7.00	2.00
Growth Factor	1.0000	1.0000	1.0000	1.0000	1.0000	1.0000	1.0000	1.0000	1.0000	1.0000	1.0000	1.0000
In-Process Volume [veh/h]	0	0	0	0	0	0	0	0	0	0	0	0
Site-Generated Trips [veh/h]	0	0	0	0	0	0	0	0	0	0	0	0
Diverted Trips [veh/h]	0	0	0	0	0	0	0	0	0	0	0	0
Pass-by Trips [veh/h]	0	0	0	0	0	0	0	0	0	0	0	0
Existing Site Adjustment Volume [veh/h]	0	0	0	0	0	0	0	0	0	0	0	0
Other Volume [veh/h]	0	0	0	0	0	0	0	0	0	0	0	0
Total Hourly Volume [veh/h]	13	35	35	0	70	44	25	47	17	21	47	0
Peak Hour Factor	0.8000	0.8000	0.8000	1.0000	0.8000	0.8000	0.8000	0.8000	0.8000	0.8000	0.8000	1.0000
Other Adjustment Factor	1.0000	1.0000	1.0000	1.0000	1.0000	1.0000	1.0000	1.0000	1.0000	1.0000	1.0000	1.0000
Total 15-Minute Volume [veh/h]	4	11	11	0	22	14	8	15	5	7	15	0
Total Analysis Volume [veh/h]	16	44	44	0	88	55	31	59	21	26	59	0
Pedestrian Volume [ped/h]	2			13			0			13		

Intersection Settings**Lanes**

Capacity per Entry Lane [veh/h]	822	876	785	815
Degree of Utilization, x	0.13	0.16	0.14	0.10

Movement, Approach, & Intersection Results

95th-Percentile Queue Length [veh]	0.43	0.58	0.49	0.35
95th-Percentile Queue Length [ft]	10.82	14.55	12.27	8.70
Approach Delay [s/veh]	8.02	7.91	8.34	7.93
Approach LOS	A	A	A	A
Intersection Delay [s/veh]	8.05			
Intersection LOS	A			

Intersection Level Of Service Report
Intersection 3: Crowfoot / Cascade (east corner)

Control Type:	All-way stop	Delay (sec / veh):	7.8
Analysis Method:	HCM 7th Edition	Level Of Service:	A
Analysis Period:	15 minutes	Volume to Capacity (v/c):	0.125

Intersection Setup

Name	Cascade Dr			Cascade Dr			Crowfoot Rd			Crowfoot Rd		
Approach	Northbound			Southbound			Eastbound			Westbound		
Lane Configuration	+			+			+			+		
Turning Movement	Left	Thru	Right	Left	Thru	Right	Left	Thru	Right	Left	Thru	Right
Lane Width [ft]	12.00	12.00	12.00	12.00	12.00	12.00	12.00	12.00	12.00	12.00	12.00	12.00
No. of Lanes in Entry Pocket	0	0	0	0	0	0	0	0	0	0	0	0
Entry Pocket Length [ft]	100.00	100.00	100.00	100.00	100.00	100.00	100.00	100.00	100.00	100.00	100.00	100.00
No. of Lanes in Exit Pocket	0	0	0	0	0	0	0	0	0	0	0	0
Exit Pocket Length [ft]	0.00	0.00	0.00	0.00	0.00	0.00	0.00	0.00	0.00	0.00	0.00	0.00
Speed [mph]	40.00			35.00			35.00			35.00		
Grade [%]	0.00			0.00			0.00			0.00		
Crosswalk	Yes			Yes			Yes			Yes		

Volumes

Name	Cascade Dr			Cascade Dr			Crowfoot Rd			Crowfoot Rd		
Base Volume Input [veh/h]	26	26	0	34	25	0	0	50	32	4	42	15
Base Volume Adjustment Factor	1.0000	1.0000	1.0000	1.0000	1.0000	1.0000	1.0000	1.0000	1.0000	1.0000	1.0000	1.0000
Heavy Vehicles Percentage [%]	8.00	4.00	0.00	3.00	0.00	2.00	2.00	4.00	6.00	0.00	2.00	13.00
Growth Factor	1.0000	1.0000	1.0000	1.0000	1.0000	1.0000	1.0000	1.0000	1.0000	1.0000	1.0000	1.0000
In-Process Volume [veh/h]	0	0	0	0	0	0	0	0	0	0	0	0
Site-Generated Trips [veh/h]	0	0	0	0	0	0	0	0	0	0	0	0
Diverted Trips [veh/h]	0	0	0	0	0	0	0	0	0	0	0	0
Pass-by Trips [veh/h]	0	0	0	0	0	0	0	0	0	0	0	0
Existing Site Adjustment Volume [veh/h]	0	0	0	0	0	0	0	0	0	0	0	0
Other Volume [veh/h]	0	0	0	0	0	0	0	0	0	0	0	0
Total Hourly Volume [veh/h]	26	26	0	34	25	0	0	50	32	4	42	15
Peak Hour Factor	0.7300	0.7300	0.7300	0.7300	0.7300	1.0000	1.0000	0.7300	0.7300	0.7300	0.7300	0.7300
Other Adjustment Factor	1.0000	1.0000	1.0000	1.0000	1.0000	1.0000	1.0000	1.0000	1.0000	1.0000	1.0000	1.0000
Total 15-Minute Volume [veh/h]	9	9	0	12	9	0	0	17	11	1	14	5
Total Analysis Volume [veh/h]	36	36	0	47	34	0	0	68	44	5	58	21
Pedestrian Volume [ped/h]	0			0			0			0		

Intersection Settings**Lanes**

Capacity per Entry Lane [veh/h]	779	833	897	834
Degree of Utilization, x	0.09	0.10	0.12	0.10

Movement, Approach, & Intersection Results

95th-Percentile Queue Length [veh]	0.30	0.32	0.43	0.33
95th-Percentile Queue Length [ft]	7.61	8.05	10.65	8.37
Approach Delay [s/veh]	8.09	7.79	7.59	7.80
Approach LOS	A	A	A	A
Intersection Delay [s/veh]	7.79			
Intersection LOS	A			

Appendix D
2026 Background Traffic Conditions
Worksheets and Volumes

Intersection Level Of Service Report
Intersection 1: Crowfoot / Cascade (north corner)

Control Type:	Two-way stop	Delay (sec / veh):	10.3
Analysis Method:	HCM 7th Edition	Level Of Service:	B
Analysis Period:	15 minutes	Volume to Capacity (v/c):	0.060

Intersection Setup

Name	Cascade Dr			Cascade Dr			Cascade Dr			Cascade Dr		
Approach	Northbound			Southbound			Eastbound			Westbound		
Lane Configuration	↑			↑			↑			↑		
Turning Movement	Left	Thru	Right	Left	Thru	Right	Left	Thru	Right	Left	Thru	Right
Lane Width [ft]	12.00	12.00	12.00	12.00	12.00	12.00	12.00	12.00	12.00	12.00	12.00	12.00
No. of Lanes in Entry Pocket	0	0	0	0	0	0	0	0	0	0	0	0
Entry Pocket Length [ft]	100.00	100.00	100.00	100.00	100.00	100.00	100.00	100.00	100.00	100.00	100.00	100.00
No. of Lanes in Exit Pocket	0	0	0	0	0	0	0	0	0	0	0	0
Exit Pocket Length [ft]	0.00	0.00	0.00	0.00	0.00	0.00	0.00	0.00	0.00	0.00	0.00	0.00
Speed [mph]	35.00			30.00			35.00			35.00		
Grade [%]	0.00			0.00			0.00			0.00		
Crosswalk	Yes			Yes			Yes			Yes		

Volumes

Name	Cascade Dr			Cascade Dr			Cascade Dr			Cascade Dr		
Base Volume Input [veh/h]	0	94	0	0	0	0	0	34	58	0	57	0
Base Volume Adjustment Factor	1.0000	1.0000	1.0000	1.0000	1.0000	1.0000	1.0000	1.0000	1.0000	1.0000	1.0000	1.0000
Heavy Vehicles Percentage [%]	2.00	2.00	2.00	2.00	0.00	2.00	2.00	0.00	3.00	2.00	2.00	2.00
Growth Factor	1.0000	1.0000	1.0000	1.0000	1.0000	1.0000	1.0000	1.0000	1.0000	1.0000	1.0000	1.0000
In-Process Volume [veh/h]	0	0	0	0	0	0	0	0	0	0	0	0
Site-Generated Trips [veh/h]	0	0	0	0	0	0	0	0	0	0	0	0
Diverted Trips [veh/h]	0	0	0	0	0	0	0	0	0	0	0	0
Pass-by Trips [veh/h]	0	0	0	0	0	0	0	0	0	0	0	0
Existing Site Adjustment Volume [veh/h]	0	0	0	0	0	0	0	0	0	0	0	0
Other Volume [veh/h]	0	0	0	0	0	0	0	0	0	0	0	0
Total Hourly Volume [veh/h]	0	94	0	0	0	0	0	34	58	0	57	0
Peak Hour Factor	1.0000	0.7400	1.0000	1.0000	0.7400	1.0000	1.0000	0.7400	0.7400	1.0000	0.7400	1.0000
Other Adjustment Factor	1.0000	1.0000	1.0000	1.0000	1.0000	1.0000	1.0000	1.0000	1.0000	1.0000	1.0000	1.0000
Total 15-Minute Volume [veh/h]	0	32	0	0	0	0	0	11	20	0	19	0
Total Analysis Volume [veh/h]	0	127	0	0	0	0	0	46	78	0	77	0
Pedestrian Volume [ped/h]	0			0			0			0		

Intersection Settings

Priority Scheme	Free	Free	Stop	Stop
Flared Lane			No	
Storage Area [veh]	0	0	0	0
Two-Stage Gap Acceptance			No	No
Number of Storage Spaces in Median	0	0	0	0

Movement, Approach, & Intersection Results

V/C, Movement V/C Ratio	0.00	0.00	0.00	0.00	0.00	0.00	0.00	0.06	0.07	0.00	0.10	0.00
d_M, Delay for Movement [s/veh]	0.00	0.00	0.00	0.00	0.00	0.00	0.00	10.27	8.91	0.00	10.24	0.00
Movement LOS		A			A			B	A		B	
95th-Percentile Queue Length [veh/ln]	0.00	0.00	0.00	0.00	0.00	0.00	0.00	0.45	0.45	0.00	0.34	0.00
95th-Percentile Queue Length [ft/ln]	0.00	0.00	0.00	0.00	0.00	0.00	0.00	11.36	11.36	0.00	8.38	0.00
d_A, Approach Delay [s/veh]	0.00			0.00			9.42			10.24		
Approach LOS	A			A			A			B		
d_I, Intersection Delay [s/veh]	5.96											
Intersection LOS	B											

Intersection Level Of Service Report
Intersection 2: Crowfoot / Cascade (west corner)

Control Type:	All-way stop	Delay (sec / veh):	8.2
Analysis Method:	HCM 7th Edition	Level Of Service:	A
Analysis Period:	15 minutes	Volume to Capacity (v/c):	0.171

Intersection Setup

Name	Central Ave			Cascade Dr			Crowfoot Rd			Crowfoot Rd		
Approach	Northbound			Southbound			Eastbound			Westbound		
Lane Configuration	+			┤			+			┤		
Turning Movement	Left	Thru	Right	Left	Thru	Right	Left	Thru	Right	Left	Thru	Right
Lane Width [ft]	12.00	12.00	12.00	12.00	12.00	12.00	12.00	12.00	12.00	12.00	12.00	12.00
No. of Lanes in Entry Pocket	0	0	0	0	0	0	0	0	0	0	0	0
Entry Pocket Length [ft]	100.00	100.00	100.00	100.00	100.00	100.00	100.00	100.00	100.00	100.00	100.00	100.00
No. of Lanes in Exit Pocket	0	0	0	0	0	0	0	0	0	0	0	0
Exit Pocket Length [ft]	0.00	0.00	0.00	0.00	0.00	0.00	0.00	0.00	0.00	0.00	0.00	0.00
Speed [mph]	35.00			35.00			30.00			35.00		
Grade [%]	0.00			0.00			0.00			0.00		
Crosswalk	Yes			Yes			Yes			Yes		

Volumes

Name	Central Ave			Cascade Dr			Crowfoot Rd			Crowfoot Rd		
Base Volume Input [veh/h]	19	53	26	0	27	31	41	35	14	32	53	0
Base Volume Adjustment Factor	1.0000	1.0000	1.0000	1.0000	1.0000	1.0000	1.0000	1.0000	1.0000	1.0000	1.0000	1.0000
Heavy Vehicles Percentage [%]	6.00	2.00	8.00	2.00	4.00	3.00	3.00	0.00	0.00	3.00	2.00	2.00
Growth Factor	1.0000	1.0000	1.0000	1.0000	1.0000	1.0000	1.0000	1.0000	1.0000	1.0000	1.0000	1.0000
In-Process Volume [veh/h]	0	0	0	0	0	0	0	0	0	0	0	0
Site-Generated Trips [veh/h]	0	0	0	0	0	0	0	0	0	0	0	0
Diverted Trips [veh/h]	0	0	0	0	0	0	0	0	0	0	0	0
Pass-by Trips [veh/h]	0	0	0	0	0	0	0	0	0	0	0	0
Existing Site Adjustment Volume [veh/h]	0	0	0	0	0	0	0	0	0	0	0	0
Other Volume [veh/h]	0	0	0	0	0	0	0	0	0	0	0	0
Total Hourly Volume [veh/h]	19	53	26	0	27	31	41	35	14	32	53	0
Peak Hour Factor	0.7200	0.7200	0.7200	1.0000	0.7200	0.7200	0.7200	0.7200	0.7200	0.7200	0.7200	1.0000
Other Adjustment Factor	1.0000	1.0000	1.0000	1.0000	1.0000	1.0000	1.0000	1.0000	1.0000	1.0000	1.0000	1.0000
Total 15-Minute Volume [veh/h]	7	18	9	0	9	11	14	12	5	11	18	0
Total Analysis Volume [veh/h]	26	74	36	0	38	43	57	49	19	44	74	0
Pedestrian Volume [ped/h]	0			9			1			9		

Intersection Settings

Lanes

Capacity per Entry Lane [veh/h]	797	878	789	802
Degree of Utilization, x	0.17	0.09	0.16	0.15

Movement, Approach, & Intersection Results

95th-Percentile Queue Length [veh]	0.61	0.30	0.56	0.51
95th-Percentile Queue Length [ft]	15.32	7.60	14.02	12.87
Approach Delay [s/veh]	8.45	7.52	8.42	8.26
Approach LOS	A	A	A	A
Intersection Delay [s/veh]	8.23			
Intersection LOS	A			

Intersection Level Of Service Report
Intersection 3: Crowfoot / Cascade (east corner)

Control Type:	All-way stop	Delay (sec / veh):	7.7
Analysis Method:	HCM 7th Edition	Level Of Service:	A
Analysis Period:	15 minutes	Volume to Capacity (v/c):	0.133

Intersection Setup

Name	Cascade Dr			Cascade Dr			Crowfoot Rd			Crowfoot Rd		
Approach	Northbound			Southbound			Eastbound			Westbound		
Lane Configuration	+			+			+			+		
Turning Movement	Left	Thru	Right	Left	Thru	Right	Left	Thru	Right	Left	Thru	Right
Lane Width [ft]	12.00	12.00	12.00	12.00	12.00	12.00	12.00	12.00	12.00	12.00	12.00	12.00
No. of Lanes in Entry Pocket	0	0	0	0	0	0	0	0	0	0	0	0
Entry Pocket Length [ft]	100.00	100.00	100.00	100.00	100.00	100.00	100.00	100.00	100.00	100.00	100.00	100.00
No. of Lanes in Exit Pocket	0	0	0	0	0	0	0	0	0	0	0	0
Exit Pocket Length [ft]	0.00	0.00	0.00	0.00	0.00	0.00	0.00	0.00	0.00	0.00	0.00	0.00
Speed [mph]	40.00			35.00			35.00			35.00		
Grade [%]	0.00			0.00			0.00			0.00		
Crosswalk	Yes			Yes			Yes			Yes		

Volumes

Name	Cascade Dr			Cascade Dr			Crowfoot Rd			Crowfoot Rd		
Base Volume Input [veh/h]	24	34	2	15	20	0	0	37	24	4	61	23
Base Volume Adjustment Factor	1.0000	1.0000	1.0000	1.0000	1.0000	1.0000	1.0000	1.0000	1.0000	1.0000	1.0000	1.0000
Heavy Vehicles Percentage [%]	0.00	0.00	0.00	0.00	0.00	2.00	2.00	6.00	0.00	0.00	3.00	5.00
Growth Factor	1.0000	1.0000	1.0000	1.0000	1.0000	1.0000	1.0000	1.0000	1.0000	1.0000	1.0000	1.0000
In-Process Volume [veh/h]	0	0	0	0	0	0	0	0	0	0	0	0
Site-Generated Trips [veh/h]	0	0	0	0	0	0	0	0	0	0	0	0
Diverted Trips [veh/h]	0	0	0	0	0	0	0	0	0	0	0	0
Pass-by Trips [veh/h]	0	0	0	0	0	0	0	0	0	0	0	0
Existing Site Adjustment Volume [veh/h]	0	0	0	0	0	0	0	0	0	0	0	0
Other Volume [veh/h]	0	0	0	0	0	0	0	0	0	0	0	0
Total Hourly Volume [veh/h]	24	34	2	15	20	0	0	37	24	4	61	23
Peak Hour Factor	0.7600	0.7600	0.7600	0.7600	0.7600	1.0000	1.0000	0.7600	0.7600	0.7600	0.7600	0.7600
Other Adjustment Factor	1.0000	1.0000	1.0000	1.0000	1.0000	1.0000	1.0000	1.0000	1.0000	1.0000	1.0000	1.0000
Total 15-Minute Volume [veh/h]	8	11	1	5	7	0	0	12	8	1	20	8
Total Analysis Volume [veh/h]	32	45	3	20	26	0	0	49	32	5	80	30
Pedestrian Volume [ped/h]	0			0			0			0		

Intersection Settings

Lanes

Capacity per Entry Lane [veh/h]	814	832	894	862
Degree of Utilization, x	0.10	0.06	0.09	0.13

Movement, Approach, & Intersection Results

95th-Percentile Queue Length [veh]	0.33	0.18	0.30	0.46
95th-Percentile Queue Length [ft]	8.15	4.38	7.45	11.49
Approach Delay [s/veh]	7.91	7.58	7.43	7.82
Approach LOS	A	A	A	A
Intersection Delay [s/veh]	7.71			
Intersection LOS	A			

Intersection Level Of Service Report
Intersection 1: Crowfoot / Cascade (north corner)

Control Type:	Two-way stop	Delay (sec / veh):	10.6
Analysis Method:	HCM 7th Edition	Level Of Service:	B
Analysis Period:	15 minutes	Volume to Capacity (v/c):	0.099

Intersection Setup

Name	Cascade Dr			Cascade Dr			Cascade Dr			Cascade Dr		
Approach	Northbound			Southbound			Eastbound			Westbound		
Lane Configuration	↑			↑			↑			↑		
Turning Movement	Left	Thru	Right	Left	Thru	Right	Left	Thru	Right	Left	Thru	Right
Lane Width [ft]	12.00	12.00	12.00	12.00	12.00	12.00	12.00	12.00	12.00	12.00	12.00	12.00
No. of Lanes in Entry Pocket	0	0	0	0	0	0	0	0	0	0	0	0
Entry Pocket Length [ft]	100.00	100.00	100.00	100.00	100.00	100.00	100.00	100.00	100.00	100.00	100.00	100.00
No. of Lanes in Exit Pocket	0	0	0	0	0	0	0	0	0	0	0	0
Exit Pocket Length [ft]	0.00	0.00	0.00	0.00	0.00	0.00	0.00	0.00	0.00	0.00	0.00	0.00
Speed [mph]	35.00			30.00			35.00			35.00		
Grade [%]	0.00			0.00			0.00			0.00		
Crosswalk	Yes			Yes			Yes			Yes		

Volumes

Name	Cascade Dr			Cascade Dr			Cascade Dr			Cascade Dr		
Base Volume Input [veh/h]	0	61	0	0	0	0	0	61	119	0	43	0
Base Volume Adjustment Factor	1.0000	1.0000	1.0000	1.0000	1.0000	1.0000	1.0000	1.0000	1.0000	1.0000	1.0000	1.0000
Heavy Vehicles Percentage [%]	2.00	9.00	2.00	2.00	0.00	2.00	2.00	2.00	3.00	2.00	7.00	2.00
Growth Factor	1.0000	1.0000	1.0000	1.0000	1.0000	1.0000	1.0000	1.0000	1.0000	1.0000	1.0000	1.0000
In-Process Volume [veh/h]	0	0	0	0	0	0	0	0	0	0	0	0
Site-Generated Trips [veh/h]	0	0	0	0	0	0	0	0	0	0	0	0
Diverted Trips [veh/h]	0	0	0	0	0	0	0	0	0	0	0	0
Pass-by Trips [veh/h]	0	0	0	0	0	0	0	0	0	0	0	0
Existing Site Adjustment Volume [veh/h]	0	0	0	0	0	0	0	0	0	0	0	0
Other Volume [veh/h]	0	0	0	0	0	0	0	0	0	0	0	0
Total Hourly Volume [veh/h]	0	61	0	0	0	0	0	61	119	0	43	0
Peak Hour Factor	1.0000	0.7600	1.0000	1.0000	0.7600	1.0000	1.0000	0.7600	0.7600	1.0000	0.7600	1.0000
Other Adjustment Factor	1.0000	1.0000	1.0000	1.0000	1.0000	1.0000	1.0000	1.0000	1.0000	1.0000	1.0000	1.0000
Total 15-Minute Volume [veh/h]	0	20	0	0	0	0	0	20	39	0	14	0
Total Analysis Volume [veh/h]	0	80	0	0	0	0	0	80	157	0	57	0
Pedestrian Volume [ped/h]	0			0			0			0		

Intersection Settings

Priority Scheme	Free	Free	Stop	Stop
Flared Lane			No	
Storage Area [veh]	0	0	0	0
Two-Stage Gap Acceptance			No	No
Number of Storage Spaces in Median	0	0	0	0

Movement, Approach, & Intersection Results

V/C, Movement V/C Ratio	0.00	0.00	0.00	0.00	0.00	0.00	0.00	0.10	0.15	0.00	0.07	0.00
d_M, Delay for Movement [s/veh]	0.00	0.00	0.00	0.00	0.00	0.00	0.00	10.63	9.52	0.00	9.84	0.00
Movement LOS		A			A			B	A		A	
95th-Percentile Queue Length [veh/ln]	0.00	0.00	0.00	0.00	0.00	0.00	0.00	0.96	0.96	0.00	0.23	0.00
95th-Percentile Queue Length [ft/ln]	0.00	0.00	0.00	0.00	0.00	0.00	0.00	23.93	23.93	0.00	5.73	0.00
d_A, Approach Delay [s/veh]	0.00			0.00			9.89			9.84		
Approach LOS	A			A			A			A		
d_I, Intersection Delay [s/veh]	7.77											
Intersection LOS	B											

Intersection Level Of Service Report
Intersection 2: Crowfoot / Cascade (west corner)

Control Type:	All-way stop	Delay (sec / veh):	8.1
Analysis Method:	HCM 7th Edition	Level Of Service:	A
Analysis Period:	15 minutes	Volume to Capacity (v/c):	0.171

Intersection Setup

Name	Central Ave			Cascade Dr			Crowfoot Rd			Crowfoot Rd		
Approach	Northbound			Southbound			Eastbound			Westbound		
Lane Configuration	+			┤			+			┤		
Turning Movement	Left	Thru	Right	Left	Thru	Right	Left	Thru	Right	Left	Thru	Right
Lane Width [ft]	12.00	12.00	12.00	12.00	12.00	12.00	12.00	12.00	12.00	12.00	12.00	12.00
No. of Lanes in Entry Pocket	0	0	0	0	0	0	0	0	0	0	0	0
Entry Pocket Length [ft]	100.00	100.00	100.00	100.00	100.00	100.00	100.00	100.00	100.00	100.00	100.00	100.00
No. of Lanes in Exit Pocket	0	0	0	0	0	0	0	0	0	0	0	0
Exit Pocket Length [ft]	0.00	0.00	0.00	0.00	0.00	0.00	0.00	0.00	0.00	0.00	0.00	0.00
Speed [mph]	35.00			35.00			30.00			35.00		
Grade [%]	0.00			0.00			0.00			0.00		
Crosswalk	Yes			Yes			Yes			Yes		

Volumes

Name	Central Ave			Cascade Dr			Crowfoot Rd			Crowfoot Rd		
Base Volume Input [veh/h]	14	36	36	0	73	46	26	49	18	22	49	0
Base Volume Adjustment Factor	1.0000	1.0000	1.0000	1.0000	1.0000	1.0000	1.0000	1.0000	1.0000	1.0000	1.0000	1.0000
Heavy Vehicles Percentage [%]	0.00	6.00	6.00	2.00	1.00	7.00	12.00	4.00	0.00	0.00	7.00	2.00
Growth Factor	1.0000	1.0000	1.0000	1.0000	1.0000	1.0000	1.0000	1.0000	1.0000	1.0000	1.0000	1.0000
In-Process Volume [veh/h]	0	0	0	0	0	0	0	0	0	0	0	0
Site-Generated Trips [veh/h]	0	0	0	0	0	0	0	0	0	0	0	0
Diverted Trips [veh/h]	0	0	0	0	0	0	0	0	0	0	0	0
Pass-by Trips [veh/h]	0	0	0	0	0	0	0	0	0	0	0	0
Existing Site Adjustment Volume [veh/h]	0	0	0	0	0	0	0	0	0	0	0	0
Other Volume [veh/h]	0	0	0	0	0	0	0	0	0	0	0	0
Total Hourly Volume [veh/h]	14	36	36	0	73	46	26	49	18	22	49	0
Peak Hour Factor	0.8000	0.8000	0.8000	1.0000	0.8000	0.8000	0.8000	0.8000	0.8000	0.8000	0.8000	1.0000
Other Adjustment Factor	1.0000	1.0000	1.0000	1.0000	1.0000	1.0000	1.0000	1.0000	1.0000	1.0000	1.0000	1.0000
Total 15-Minute Volume [veh/h]	4	11	11	0	23	14	8	15	6	7	15	0
Total Analysis Volume [veh/h]	18	45	45	0	91	58	33	61	23	28	61	0
Pedestrian Volume [ped/h]	2			13			0			13		

Intersection Settings

Lanes

Capacity per Entry Lane [veh/h]	814	871	781	812
Degree of Utilization, x	0.13	0.17	0.15	0.11

Movement, Approach, & Intersection Results

95th-Percentile Queue Length [veh]	0.46	0.61	0.53	0.37
95th-Percentile Queue Length [ft]	11.41	15.37	13.13	9.20
Approach Delay [s/veh]	8.10	7.98	8.42	7.98
Approach LOS	A	A	A	A
Intersection Delay [s/veh]	8.12			
Intersection LOS	A			

Intersection Level Of Service Report
Intersection 3: Crowfoot / Cascade (east corner)

Control Type:	All-way stop	Delay (sec / veh):	7.8
Analysis Method:	HCM 7th Edition	Level Of Service:	A
Analysis Period:	15 minutes	Volume to Capacity (v/c):	0.130

Intersection Setup

Name	Cascade Dr			Cascade Dr			Crowfoot Rd			Crowfoot Rd		
Approach	Northbound			Southbound			Eastbound			Westbound		
Lane Configuration	+			+			+			+		
Turning Movement	Left	Thru	Right	Left	Thru	Right	Left	Thru	Right	Left	Thru	Right
Lane Width [ft]	12.00	12.00	12.00	12.00	12.00	12.00	12.00	12.00	12.00	12.00	12.00	12.00
No. of Lanes in Entry Pocket	0	0	0	0	0	0	0	0	0	0	0	0
Entry Pocket Length [ft]	100.00	100.00	100.00	100.00	100.00	100.00	100.00	100.00	100.00	100.00	100.00	100.00
No. of Lanes in Exit Pocket	0	0	0	0	0	0	0	0	0	0	0	0
Exit Pocket Length [ft]	0.00	0.00	0.00	0.00	0.00	0.00	0.00	0.00	0.00	0.00	0.00	0.00
Speed [mph]	40.00			35.00			35.00			35.00		
Grade [%]	0.00			0.00			0.00			0.00		
Crosswalk	Yes			Yes			Yes			Yes		

Volumes

Name	Cascade Dr			Cascade Dr			Crowfoot Rd			Crowfoot Rd		
Base Volume Input [veh/h]	27	27	0	35	26	0	0	52	33	4	44	16
Base Volume Adjustment Factor	1.0000	1.0000	1.0000	1.0000	1.0000	1.0000	1.0000	1.0000	1.0000	1.0000	1.0000	1.0000
Heavy Vehicles Percentage [%]	8.00	4.00	0.00	3.00	0.00	2.00	2.00	4.00	6.00	0.00	2.00	13.00
Growth Factor	1.0000	1.0000	1.0000	1.0000	1.0000	1.0000	1.0000	1.0000	1.0000	1.0000	1.0000	1.0000
In-Process Volume [veh/h]	0	0	0	0	0	0	0	0	0	0	0	0
Site-Generated Trips [veh/h]	0	0	0	0	0	0	0	0	0	0	0	0
Diverted Trips [veh/h]	0	0	0	0	0	0	0	0	0	0	0	0
Pass-by Trips [veh/h]	0	0	0	0	0	0	0	0	0	0	0	0
Existing Site Adjustment Volume [veh/h]	0	0	0	0	0	0	0	0	0	0	0	0
Other Volume [veh/h]	0	0	0	0	0	0	0	0	0	0	0	0
Total Hourly Volume [veh/h]	27	27	0	35	26	0	0	52	33	4	44	16
Peak Hour Factor	0.7300	0.7300	0.7300	0.7300	0.7300	1.0000	1.0000	0.7300	0.7300	0.7300	0.7300	0.7300
Other Adjustment Factor	1.0000	1.0000	1.0000	1.0000	1.0000	1.0000	1.0000	1.0000	1.0000	1.0000	1.0000	1.0000
Total 15-Minute Volume [veh/h]	9	9	0	12	9	0	0	18	11	1	15	5
Total Analysis Volume [veh/h]	37	37	0	48	36	0	0	71	45	5	60	22
Pedestrian Volume [ped/h]	0			0			0			0		

Intersection Settings

Lanes

Capacity per Entry Lane [veh/h]	776	831	894	831
Degree of Utilization, x	0.10	0.10	0.13	0.10

Movement, Approach, & Intersection Results

95th-Percentile Queue Length [veh]	0.32	0.34	0.45	0.35
95th-Percentile Queue Length [ft]	7.88	8.40	11.13	8.74
Approach Delay [s/veh]	8.13	7.82	7.62	7.84
Approach LOS	A	A	A	A
Intersection Delay [s/veh]	7.82			
Intersection LOS	A			

Appendix E
2026 Total Traffic Conditions Worksheets
and Volumes

Intersection Level Of Service Report
Intersection 1: Crowfoot / Cascade (north corner)

Control Type:	Two-way stop	Delay (sec / veh):	10.5
Analysis Method:	HCM 7th Edition	Level Of Service:	B
Analysis Period:	15 minutes	Volume to Capacity (v/c):	0.062

Intersection Setup

Name	Cascade Dr			Cascade Dr			Cascade Dr			Cascade Dr		
Approach	Northbound			Southbound			Eastbound			Westbound		
Lane Configuration	↑			↑			↑			↑		
Turning Movement	Left	Thru	Right	Left	Thru	Right	Left	Thru	Right	Left	Thru	Right
Lane Width [ft]	12.00	12.00	12.00	12.00	12.00	12.00	12.00	12.00	12.00	12.00	12.00	12.00
No. of Lanes in Entry Pocket	0	0	0	0	0	0	0	0	0	0	0	0
Entry Pocket Length [ft]	100.00	100.00	100.00	100.00	100.00	100.00	100.00	100.00	100.00	100.00	100.00	100.00
No. of Lanes in Exit Pocket	0	0	0	0	0	0	0	0	0	0	0	0
Exit Pocket Length [ft]	0.00	0.00	0.00	0.00	0.00	0.00	0.00	0.00	0.00	0.00	0.00	0.00
Speed [mph]	35.00			30.00			35.00			35.00		
Grade [%]	0.00			0.00			0.00			0.00		
Crosswalk	Yes			Yes			Yes			Yes		

Volumes

Name	Cascade Dr			Cascade Dr			Cascade Dr			Cascade Dr		
Base Volume Input [veh/h]	0	117	0	0	0	0	0	34	66	0	57	0
Base Volume Adjustment Factor	1.0000	1.0000	1.0000	1.0000	1.0000	1.0000	1.0000	1.0000	1.0000	1.0000	1.0000	1.0000
Heavy Vehicles Percentage [%]	2.00	2.00	2.00	2.00	0.00	2.00	2.00	0.00	3.00	2.00	2.00	2.00
Growth Factor	1.0000	1.0000	1.0000	1.0000	1.0000	1.0000	1.0000	1.0000	1.0000	1.0000	1.0000	1.0000
In-Process Volume [veh/h]	0	0	0	0	0	0	0	0	0	0	0	0
Site-Generated Trips [veh/h]	0	0	0	0	0	0	0	0	0	0	0	0
Diverted Trips [veh/h]	0	0	0	0	0	0	0	0	0	0	0	0
Pass-by Trips [veh/h]	0	0	0	0	0	0	0	0	0	0	0	0
Existing Site Adjustment Volume [veh/h]	0	0	0	0	0	0	0	0	0	0	0	0
Other Volume [veh/h]	0	0	0	0	0	0	0	0	0	0	0	0
Total Hourly Volume [veh/h]	0	117	0	0	0	0	0	34	66	0	57	0
Peak Hour Factor	1.0000	0.7400	1.0000	1.0000	0.7400	1.0000	1.0000	0.7400	0.7400	1.0000	0.7400	1.0000
Other Adjustment Factor	1.0000	1.0000	1.0000	1.0000	1.0000	1.0000	1.0000	1.0000	1.0000	1.0000	1.0000	1.0000
Total 15-Minute Volume [veh/h]	0	40	0	0	0	0	0	11	22	0	19	0
Total Analysis Volume [veh/h]	0	158	0	0	0	0	0	46	89	0	77	0
Pedestrian Volume [ped/h]	0			0			0			0		

Intersection Settings

Priority Scheme	Free	Free	Stop	Stop
Flared Lane			No	
Storage Area [veh]	0	0	0	0
Two-Stage Gap Acceptance			No	No
Number of Storage Spaces in Median	0	0	0	0

Movement, Approach, & Intersection Results

V/C, Movement V/C Ratio	0.00	0.00	0.00	0.00	0.00	0.00	0.00	0.06	0.08	0.00	0.10	0.00
d_M, Delay for Movement [s/veh]	0.00	0.00	0.00	0.00	0.00	0.00	0.00	10.53	8.98	0.00	10.48	0.00
Movement LOS		A			A			B	A		B	
95th-Percentile Queue Length [veh/ln]	0.00	0.00	0.00	0.00	0.00	0.00	0.00	0.50	0.50	0.00	0.35	0.00
95th-Percentile Queue Length [ft/ln]	0.00	0.00	0.00	0.00	0.00	0.00	0.00	12.61	12.61	0.00	8.75	0.00
d_A, Approach Delay [s/veh]	0.00			0.00			9.51			10.48		
Approach LOS	A			A			A			B		
d_I, Intersection Delay [s/veh]	5.65											
Intersection LOS	B											

Intersection Level Of Service Report
Intersection 2: Crowfoot / Cascade (west corner)

Control Type:	All-way stop	Delay (sec / veh):	8.5
Analysis Method:	HCM 7th Edition	Level Of Service:	A
Analysis Period:	15 minutes	Volume to Capacity (v/c):	0.208

Intersection Setup

Name	Central Ave			Cascade Dr			Crowfoot Rd			Crowfoot Rd		
Approach	Northbound			Southbound			Eastbound			Westbound		
Lane Configuration	+			┤			+			┤		
Turning Movement	Left	Thru	Right	Left	Thru	Right	Left	Thru	Right	Left	Thru	Right
Lane Width [ft]	12.00	12.00	12.00	12.00	12.00	12.00	12.00	12.00	12.00	12.00	12.00	12.00
No. of Lanes in Entry Pocket	0	0	0	0	0	0	0	0	0	0	0	0
Entry Pocket Length [ft]	100.00	100.00	100.00	100.00	100.00	100.00	100.00	100.00	100.00	100.00	100.00	100.00
No. of Lanes in Exit Pocket	0	0	0	0	0	0	0	0	0	0	0	0
Exit Pocket Length [ft]	0.00	0.00	0.00	0.00	0.00	0.00	0.00	0.00	0.00	0.00	0.00	0.00
Speed [mph]	35.00			35.00			30.00			35.00		
Grade [%]	0.00			0.00			0.00			0.00		
Crosswalk	Yes			Yes			Yes			Yes		

Volumes

Name	Central Ave			Cascade Dr			Crowfoot Rd			Crowfoot Rd		
Base Volume Input [veh/h]	19	53	26	0	27	39	64	38	14	32	54	0
Base Volume Adjustment Factor	1.0000	1.0000	1.0000	1.0000	1.0000	1.0000	1.0000	1.0000	1.0000	1.0000	1.0000	1.0000
Heavy Vehicles Percentage [%]	6.00	2.00	8.00	2.00	4.00	3.00	3.00	0.00	0.00	3.00	2.00	2.00
Growth Factor	1.0000	1.0000	1.0000	1.0000	1.0000	1.0000	1.0000	1.0000	1.0000	1.0000	1.0000	1.0000
In-Process Volume [veh/h]	0	0	0	0	0	0	0	0	0	0	0	0
Site-Generated Trips [veh/h]	0	0	0	0	0	0	0	0	0	0	0	0
Diverted Trips [veh/h]	0	0	0	0	0	0	0	0	0	0	0	0
Pass-by Trips [veh/h]	0	0	0	0	0	0	0	0	0	0	0	0
Existing Site Adjustment Volume [veh/h]	0	0	0	0	0	0	0	0	0	0	0	0
Other Volume [veh/h]	0	0	0	0	0	0	0	0	0	0	0	0
Total Hourly Volume [veh/h]	19	53	26	0	27	39	64	38	14	32	54	0
Peak Hour Factor	0.7200	0.7200	0.7200	1.0000	0.7200	0.7200	0.7200	0.7200	0.7200	0.7200	0.7200	1.0000
Other Adjustment Factor	1.0000	1.0000	1.0000	1.0000	1.0000	1.0000	1.0000	1.0000	1.0000	1.0000	1.0000	1.0000
Total 15-Minute Volume [veh/h]	7	18	9	0	9	14	22	13	5	11	19	0
Total Analysis Volume [veh/h]	26	74	36	0	38	54	89	53	19	44	75	0
Pedestrian Volume [ped/h]	0			9			1			9		

Intersection Settings

Lanes

Capacity per Entry Lane [veh/h]	778	863	776	792
Degree of Utilization, x	0.17	0.11	0.21	0.15

Movement, Approach, & Intersection Results

95th-Percentile Queue Length [veh]	0.63	0.36	0.78	0.53
95th-Percentile Queue Length [ft]	15.77	8.91	19.46	13.17
Approach Delay [s/veh]	8.61	7.67	8.86	8.34
Approach LOS	A	A	A	A
Intersection Delay [s/veh]	8.45			
Intersection LOS	A			

Intersection Level Of Service Report
Intersection 3: Crowfoot / Cascade (east corner)

Control Type:	All-way stop	Delay (sec / veh):	7.7
Analysis Method:	HCM 7th Edition	Level Of Service:	A
Analysis Period:	15 minutes	Volume to Capacity (v/c):	0.136

Intersection Setup

Name	Cascade Dr			Cascade Dr			Crowfoot Rd			Crowfoot Rd		
Approach	Northbound			Southbound			Eastbound			Westbound		
Lane Configuration	+			+			+			+		
Turning Movement	Left	Thru	Right	Left	Thru	Right	Left	Thru	Right	Left	Thru	Right
Lane Width [ft]	12.00	12.00	12.00	12.00	12.00	12.00	12.00	12.00	12.00	12.00	12.00	12.00
No. of Lanes in Entry Pocket	0	0	0	0	0	0	0	0	0	0	0	0
Entry Pocket Length [ft]	100.00	100.00	100.00	100.00	100.00	100.00	100.00	100.00	100.00	100.00	100.00	100.00
No. of Lanes in Exit Pocket	0	0	0	0	0	0	0	0	0	0	0	0
Exit Pocket Length [ft]	0.00	0.00	0.00	0.00	0.00	0.00	0.00	0.00	0.00	0.00	0.00	0.00
Speed [mph]	40.00			35.00			35.00			35.00		
Grade [%]	0.00			0.00			0.00			0.00		
Crosswalk	Yes			Yes			Yes			Yes		

Volumes

Name	Cascade Dr			Cascade Dr			Crowfoot Rd			Crowfoot Rd		
Base Volume Input [veh/h]	24	34	2	15	20	0	0	40	24	4	62	23
Base Volume Adjustment Factor	1.0000	1.0000	1.0000	1.0000	1.0000	1.0000	1.0000	1.0000	1.0000	1.0000	1.0000	1.0000
Heavy Vehicles Percentage [%]	0.00	0.00	0.00	0.00	0.00	2.00	2.00	6.00	0.00	0.00	3.00	5.00
Growth Factor	1.0000	1.0000	1.0000	1.0000	1.0000	1.0000	1.0000	1.0000	1.0000	1.0000	1.0000	1.0000
In-Process Volume [veh/h]	0	0	0	0	0	0	0	0	0	0	0	0
Site-Generated Trips [veh/h]	0	0	0	0	0	0	0	0	0	0	0	0
Diverted Trips [veh/h]	0	0	0	0	0	0	0	0	0	0	0	0
Pass-by Trips [veh/h]	0	0	0	0	0	0	0	0	0	0	0	0
Existing Site Adjustment Volume [veh/h]	0	0	0	0	0	0	0	0	0	0	0	0
Other Volume [veh/h]	0	0	0	0	0	0	0	0	0	0	0	0
Total Hourly Volume [veh/h]	24	34	2	15	20	0	0	40	24	4	62	23
Peak Hour Factor	0.7600	0.7600	0.7600	0.7600	0.7600	1.0000	1.0000	0.7600	0.7600	0.7600	0.7600	0.7600
Other Adjustment Factor	1.0000	1.0000	1.0000	1.0000	1.0000	1.0000	1.0000	1.0000	1.0000	1.0000	1.0000	1.0000
Total 15-Minute Volume [veh/h]	8	11	1	5	7	0	0	13	8	1	20	8
Total Analysis Volume [veh/h]	32	45	3	20	26	0	0	53	32	5	82	30
Pedestrian Volume [ped/h]	0			0			0			0		

Intersection Settings

Lanes

Capacity per Entry Lane [veh/h]	809	829	889	859
Degree of Utilization, x	0.10	0.06	0.10	0.14

Movement, Approach, & Intersection Results

95th-Percentile Queue Length [veh]	0.33	0.18	0.32	0.47
95th-Percentile Queue Length [ft]	8.20	4.40	7.90	11.77
Approach Delay [s/veh]	7.94	7.60	7.48	7.85
Approach LOS	A	A	A	A
Intersection Delay [s/veh]	7.74			
Intersection LOS	A			

Intersection Level Of Service Report
Intersection 4: Crowfoot Road / Proposed Site Access

Control Type:	Two-way stop	Delay (sec / veh):	11.0
Analysis Method:	HCM 7th Edition	Level Of Service:	B
Analysis Period:	15 minutes	Volume to Capacity (v/c):	0.087

Intersection Setup

Name	Proposed Site Access		Crowfoot Rd		Crowfoot Rd	
Approach	Northbound		Eastbound		Westbound	
Lane Configuration						
Turning Movement	Left	Right	Thru	Right	Left	Thru
Lane Width [ft]	12.00	12.00	12.00	12.00	12.00	12.00
No. of Lanes in Entry Pocket	0	0	0	0	0	0
Entry Pocket Length [ft]	100.00	100.00	100.00	100.00	100.00	100.00
No. of Lanes in Exit Pocket	0	0	0	0	0	0
Exit Pocket Length [ft]	0.00	0.00	0.00	0.00	0.00	0.00
Speed [mph]	30.00		35.00		35.00	
Grade [%]	0.00		0.00		0.00	
Crosswalk	Yes		No		No	

Volumes

Name	Proposed Site Access		Crowfoot Rd		Crowfoot Rd	
Base Volume Input [veh/h]	38	26	80	12	9	96
Base Volume Adjustment Factor	1.0000	1.0000	1.0000	1.0000	1.0000	1.0000
Heavy Vehicles Percentage [%]	0.00	0.00	0.00	0.00	0.00	2.00
Growth Factor	1.0000	1.0000	1.0000	1.0000	1.0000	1.0000
In-Process Volume [veh/h]	0	0	0	0	0	0
Site-Generated Trips [veh/h]	0	0	0	0	0	0
Diverted Trips [veh/h]	0	0	0	0	0	0
Pass-by Trips [veh/h]	0	0	0	0	0	0
Existing Site Adjustment Volume [veh/h]	0	0	0	0	0	0
Other Volume [veh/h]	0	0	0	0	0	0
Total Hourly Volume [veh/h]	38	26	80	12	9	96
Peak Hour Factor	0.6400	0.6400	0.6400	0.6400	0.6400	0.6400
Other Adjustment Factor	1.0000	1.0000	1.0000	1.0000	1.0000	1.0000
Total 15-Minute Volume [veh/h]	15	10	31	5	4	38
Total Analysis Volume [veh/h]	59	41	125	19	14	150
Pedestrian Volume [ped/h]	0		0		0	

Intersection Settings

Priority Scheme	Stop	Free	Free
Flared Lane	No		
Storage Area [veh]	0	0	0
Two-Stage Gap Acceptance	No		
Number of Storage Spaces in Median	0	0	0

Movement, Approach, & Intersection Results

V/C, Movement V/C Ratio	0.09	0.04	0.00	0.00	0.01	0.00
d_M, Delay for Movement [s/veh]	11.03	9.63	0.00	0.00	7.50	0.00
Movement LOS	B	A	A	A	A	A
95th-Percentile Queue Length [veh/ln]	0.45	0.45	0.00	0.00	0.02	0.02
95th-Percentile Queue Length [ft/ln]	11.31	11.31	0.00	0.00	0.59	0.59
d_A, Approach Delay [s/veh]	10.46		0.00		0.64	
Approach LOS	B		A		A	
d_I, Intersection Delay [s/veh]	2.82					
Intersection LOS	B					

Intersection Level Of Service Report
Intersection 1: Crowfoot / Cascade (north corner)

Control Type:	Two-way stop	Delay (sec / veh):	11.0
Analysis Method:	HCM 7th Edition	Level Of Service:	B
Analysis Period:	15 minutes	Volume to Capacity (v/c):	0.101

Intersection Setup

Name	Cascade Dr			Cascade Dr			Cascade Dr			Cascade Dr		
Approach	Northbound			Southbound			Eastbound			Westbound		
Lane Configuration	↑			↑			↑			↑		
Turning Movement	Left	Thru	Right	Left	Thru	Right	Left	Thru	Right	Left	Thru	Right
Lane Width [ft]	12.00	12.00	12.00	12.00	12.00	12.00	12.00	12.00	12.00	12.00	12.00	12.00
No. of Lanes in Entry Pocket	0	0	0	0	0	0	0	0	0	0	0	0
Entry Pocket Length [ft]	100.00	100.00	100.00	100.00	100.00	100.00	100.00	100.00	100.00	100.00	100.00	100.00
No. of Lanes in Exit Pocket	0	0	0	0	0	0	0	0	0	0	0	0
Exit Pocket Length [ft]	0.00	0.00	0.00	0.00	0.00	0.00	0.00	0.00	0.00	0.00	0.00	0.00
Speed [mph]	35.00			30.00			35.00			35.00		
Grade [%]	0.00			0.00			0.00			0.00		
Crosswalk	Yes			Yes			Yes			Yes		

Volumes

Name	Cascade Dr			Cascade Dr			Cascade Dr			Cascade Dr		
Base Volume Input [veh/h]	0	77	0	0	0	0	0	61	145	0	43	0
Base Volume Adjustment Factor	1.0000	1.0000	1.0000	1.0000	1.0000	1.0000	1.0000	1.0000	1.0000	1.0000	1.0000	1.0000
Heavy Vehicles Percentage [%]	2.00	9.00	2.00	2.00	0.00	2.00	2.00	2.00	3.00	2.00	7.00	2.00
Growth Factor	1.0000	1.0000	1.0000	1.0000	1.0000	1.0000	1.0000	1.0000	1.0000	1.0000	1.0000	1.0000
In-Process Volume [veh/h]	0	0	0	0	0	0	0	0	0	0	0	0
Site-Generated Trips [veh/h]	0	0	0	0	0	0	0	0	0	0	0	0
Diverted Trips [veh/h]	0	0	0	0	0	0	0	0	0	0	0	0
Pass-by Trips [veh/h]	0	0	0	0	0	0	0	0	0	0	0	0
Existing Site Adjustment Volume [veh/h]	0	0	0	0	0	0	0	0	0	0	0	0
Other Volume [veh/h]	0	0	0	0	0	0	0	0	0	0	0	0
Total Hourly Volume [veh/h]	0	77	0	0	0	0	0	61	145	0	43	0
Peak Hour Factor	1.0000	0.7600	1.0000	1.0000	0.7600	1.0000	1.0000	0.7600	0.7600	1.0000	0.7600	1.0000
Other Adjustment Factor	1.0000	1.0000	1.0000	1.0000	1.0000	1.0000	1.0000	1.0000	1.0000	1.0000	1.0000	1.0000
Total 15-Minute Volume [veh/h]	0	25	0	0	0	0	0	20	48	0	14	0
Total Analysis Volume [veh/h]	0	101	0	0	0	0	0	80	191	0	57	0
Pedestrian Volume [ped/h]	0			0			0			0		

Intersection Settings

Priority Scheme	Free	Free	Stop	Stop
Flared Lane			No	
Storage Area [veh]	0	0	0	0
Two-Stage Gap Acceptance			No	No
Number of Storage Spaces in Median	0	0	0	0

Movement, Approach, & Intersection Results

V/C, Movement V/C Ratio	0.00	0.00	0.00	0.00	0.00	0.00	0.00	0.10	0.18	0.00	0.07	0.00
d_M, Delay for Movement [s/veh]	0.00	0.00	0.00	0.00	0.00	0.00	0.00	10.98	9.74	0.00	9.98	0.00
Movement LOS		A			A			B	A		A	
95th-Percentile Queue Length [veh/ln]	0.00	0.00	0.00	0.00	0.00	0.00	0.00	1.14	1.14	0.00	0.24	0.00
95th-Percentile Queue Length [ft/ln]	0.00	0.00	0.00	0.00	0.00	0.00	0.00	28.50	28.50	0.00	5.90	0.00
d_A, Approach Delay [s/veh]	0.00			0.00			10.11			9.98		
Approach LOS	A			A			B			A		
d_I, Intersection Delay [s/veh]	7.71											
Intersection LOS	B											

Intersection Level Of Service Report
Intersection 2: Crowfoot / Cascade (west corner)

Control Type:	All-way stop	Delay (sec / veh):	8.4
Analysis Method:	HCM 7th Edition	Level Of Service:	A
Analysis Period:	15 minutes	Volume to Capacity (v/c):	0.208

Intersection Setup

Name	Central Ave			Cascade Dr			Crowfoot Rd			Crowfoot Rd		
Approach	Northbound			Southbound			Eastbound			Westbound		
Lane Configuration	+			┤			+			┤		
Turning Movement	Left	Thru	Right	Left	Thru	Right	Left	Thru	Right	Left	Thru	Right
Lane Width [ft]	12.00	12.00	12.00	12.00	12.00	12.00	12.00	12.00	12.00	12.00	12.00	12.00
No. of Lanes in Entry Pocket	0	0	0	0	0	0	0	0	0	0	0	0
Entry Pocket Length [ft]	100.00	100.00	100.00	100.00	100.00	100.00	100.00	100.00	100.00	100.00	100.00	100.00
No. of Lanes in Exit Pocket	0	0	0	0	0	0	0	0	0	0	0	0
Exit Pocket Length [ft]	0.00	0.00	0.00	0.00	0.00	0.00	0.00	0.00	0.00	0.00	0.00	0.00
Speed [mph]	35.00			35.00			30.00			35.00		
Grade [%]	0.00			0.00			0.00			0.00		
Crosswalk	Yes			Yes			Yes			Yes		

Volumes

Name	Central Ave			Cascade Dr			Crowfoot Rd			Crowfoot Rd		
Base Volume Input [veh/h]	14	36	36	0	73	72	41	51	18	22	52	0
Base Volume Adjustment Factor	1.0000	1.0000	1.0000	1.0000	1.0000	1.0000	1.0000	1.0000	1.0000	1.0000	1.0000	1.0000
Heavy Vehicles Percentage [%]	0.00	6.00	6.00	2.00	1.00	7.00	12.00	4.00	0.00	0.00	7.00	2.00
Growth Factor	1.0000	1.0000	1.0000	1.0000	1.0000	1.0000	1.0000	1.0000	1.0000	1.0000	1.0000	1.0000
In-Process Volume [veh/h]	0	0	0	0	0	0	0	0	0	0	0	0
Site-Generated Trips [veh/h]	0	0	0	0	0	0	0	0	0	0	0	0
Diverted Trips [veh/h]	0	0	0	0	0	0	0	0	0	0	0	0
Pass-by Trips [veh/h]	0	0	0	0	0	0	0	0	0	0	0	0
Existing Site Adjustment Volume [veh/h]	0	0	0	0	0	0	0	0	0	0	0	0
Other Volume [veh/h]	0	0	0	0	0	0	0	0	0	0	0	0
Total Hourly Volume [veh/h]	14	36	36	0	73	72	41	51	18	22	52	0
Peak Hour Factor	0.8000	0.8000	0.8000	1.0000	0.8000	0.8000	0.8000	0.8000	0.8000	0.8000	0.8000	1.0000
Other Adjustment Factor	1.0000	1.0000	1.0000	1.0000	1.0000	1.0000	1.0000	1.0000	1.0000	1.0000	1.0000	1.0000
Total 15-Minute Volume [veh/h]	4	11	11	0	23	23	13	16	6	7	16	0
Total Analysis Volume [veh/h]	18	45	45	0	91	90	51	64	23	28	65	0
Pedestrian Volume [ped/h]	2			13			0			13		

Intersection Settings

Lanes

Capacity per Entry Lane [veh/h]	795	869	759	805
Degree of Utilization, x	0.14	0.21	0.18	0.12

Movement, Approach, & Intersection Results

95th-Percentile Queue Length [veh]	0.47	0.78	0.66	0.39
95th-Percentile Queue Length [ft]	11.73	19.57	16.52	9.75
Approach Delay [s/veh]	8.24	8.23	8.79	8.05
Approach LOS	A	A	A	A
Intersection Delay [s/veh]	8.35			
Intersection LOS	A			

Intersection Level Of Service Report
Intersection 3: Crowfoot / Cascade (east corner)

Control Type:	All-way stop	Delay (sec / veh):	7.8
Analysis Method:	HCM 7th Edition	Level Of Service:	A
Analysis Period:	15 minutes	Volume to Capacity (v/c):	0.133

Intersection Setup

Name	Cascade Dr			Cascade Dr			Crowfoot Rd			Crowfoot Rd		
Approach	Northbound			Southbound			Eastbound			Westbound		
Lane Configuration	+			+			+			+		
Turning Movement	Left	Thru	Right	Left	Thru	Right	Left	Thru	Right	Left	Thru	Right
Lane Width [ft]	12.00	12.00	12.00	12.00	12.00	12.00	12.00	12.00	12.00	12.00	12.00	12.00
No. of Lanes in Entry Pocket	0	0	0	0	0	0	0	0	0	0	0	0
Entry Pocket Length [ft]	100.00	100.00	100.00	100.00	100.00	100.00	100.00	100.00	100.00	100.00	100.00	100.00
No. of Lanes in Exit Pocket	0	0	0	0	0	0	0	0	0	0	0	0
Exit Pocket Length [ft]	0.00	0.00	0.00	0.00	0.00	0.00	0.00	0.00	0.00	0.00	0.00	0.00
Speed [mph]	40.00			35.00			35.00			35.00		
Grade [%]	0.00			0.00			0.00			0.00		
Crosswalk	Yes			Yes			Yes			Yes		

Volumes

Name	Cascade Dr			Cascade Dr			Crowfoot Rd			Crowfoot Rd		
Base Volume Input [veh/h]	27	27	0	35	26	0	0	54	33	4	47	16
Base Volume Adjustment Factor	1.0000	1.0000	1.0000	1.0000	1.0000	1.0000	1.0000	1.0000	1.0000	1.0000	1.0000	1.0000
Heavy Vehicles Percentage [%]	8.00	4.00	0.00	3.00	0.00	2.00	2.00	4.00	6.00	0.00	2.00	13.00
Growth Factor	1.0000	1.0000	1.0000	1.0000	1.0000	1.0000	1.0000	1.0000	1.0000	1.0000	1.0000	1.0000
In-Process Volume [veh/h]	0	0	0	0	0	0	0	0	0	0	0	0
Site-Generated Trips [veh/h]	0	0	0	0	0	0	0	0	0	0	0	0
Diverted Trips [veh/h]	0	0	0	0	0	0	0	0	0	0	0	0
Pass-by Trips [veh/h]	0	0	0	0	0	0	0	0	0	0	0	0
Existing Site Adjustment Volume [veh/h]	0	0	0	0	0	0	0	0	0	0	0	0
Other Volume [veh/h]	0	0	0	0	0	0	0	0	0	0	0	0
Total Hourly Volume [veh/h]	27	27	0	35	26	0	0	54	33	4	47	16
Peak Hour Factor	0.7300	0.7300	0.7300	0.7300	0.7300	1.0000	1.0000	0.7300	0.7300	0.7300	0.7300	0.7300
Other Adjustment Factor	1.0000	1.0000	1.0000	1.0000	1.0000	1.0000	1.0000	1.0000	1.0000	1.0000	1.0000	1.0000
Total 15-Minute Volume [veh/h]	9	9	0	12	9	0	0	18	11	1	16	5
Total Analysis Volume [veh/h]	37	37	0	48	36	0	0	74	45	5	64	22
Pedestrian Volume [ped/h]	0			0			0			0		

Intersection Settings**Lanes**

Capacity per Entry Lane [veh/h]	773	830	892	829
Degree of Utilization, x	0.10	0.10	0.13	0.11

Movement, Approach, & Intersection Results

95th-Percentile Queue Length [veh]	0.32	0.34	0.46	0.37
95th-Percentile Queue Length [ft]	7.91	8.43	11.49	9.21
Approach Delay [s/veh]	8.15	7.83	7.66	7.87
Approach LOS	A	A	A	A
Intersection Delay [s/veh]	7.85			
Intersection LOS	A			

Intersection Level Of Service Report
Intersection 4: Crowfoot Road / Proposed Site Access

Control Type:	Two-way stop	Delay (sec / veh):	11.4
Analysis Method:	HCM 7th Edition	Level Of Service:	B
Analysis Period:	15 minutes	Volume to Capacity (v/c):	0.062

Intersection Setup

Name	Proposed Site Access		Crowfoot Rd		Crowfoot Rd	
Approach	Northbound		Eastbound		Westbound	
Lane Configuration						
Turning Movement	Left	Right	Thru	Right	Left	Thru
Lane Width [ft]	12.00	12.00	12.00	12.00	12.00	12.00
No. of Lanes in Entry Pocket	0	0	0	0	0	0
Entry Pocket Length [ft]	100.00	100.00	100.00	100.00	100.00	100.00
No. of Lanes in Exit Pocket	0	0	0	0	0	0
Exit Pocket Length [ft]	0.00	0.00	0.00	0.00	0.00	0.00
Speed [mph]	30.00		35.00		35.00	
Grade [%]	0.00		0.00		0.00	
Crosswalk	Yes		No		No	

Volumes

Name	Proposed Site Access		Crowfoot Rd		Crowfoot Rd	
Base Volume Input [veh/h]	26	17	81	43	29	100
Base Volume Adjustment Factor	1.0000	1.0000	1.0000	1.0000	1.0000	1.0000
Heavy Vehicles Percentage [%]	0.00	0.00	1.00	0.00	0.00	2.00
Growth Factor	1.0000	1.0000	1.0000	1.0000	1.0000	1.0000
In-Process Volume [veh/h]	0	0	0	0	0	0
Site-Generated Trips [veh/h]	0	0	0	0	0	0
Diverted Trips [veh/h]	0	0	0	0	0	0
Pass-by Trips [veh/h]	0	0	0	0	0	0
Existing Site Adjustment Volume [veh/h]	0	0	0	0	0	0
Other Volume [veh/h]	0	0	0	0	0	0
Total Hourly Volume [veh/h]	26	17	81	43	29	100
Peak Hour Factor	0.6900	0.6900	0.6900	0.6900	0.6900	0.6900
Other Adjustment Factor	1.0000	1.0000	1.0000	1.0000	1.0000	1.0000
Total 15-Minute Volume [veh/h]	9	6	29	16	11	36
Total Analysis Volume [veh/h]	38	25	117	62	42	145
Pedestrian Volume [ped/h]	0		0		0	

Intersection Settings

Priority Scheme	Stop	Free	Free
Flared Lane	No		
Storage Area [veh]	0	0	0
Two-Stage Gap Acceptance	No		
Number of Storage Spaces in Median	0	0	0

Movement, Approach, & Intersection Results

V/C, Movement V/C Ratio	0.06	0.03	0.00	0.00	0.03	0.00
d_M, Delay for Movement [s/veh]	11.43	9.49	0.00	0.00	7.60	0.00
Movement LOS	B	A	A	A	A	A
95th-Percentile Queue Length [veh/ln]	0.30	0.30	0.00	0.00	0.07	0.07
95th-Percentile Queue Length [ft/ln]	7.40	7.40	0.00	0.00	1.79	1.79
d_A, Approach Delay [s/veh]	10.66		0.00		1.71	
Approach LOS	B		A		A	
d_I, Intersection Delay [s/veh]	2.31					
Intersection LOS	B					



LAND USE APPLICATION

PROPERTY INFORMATION

Site Address(es): Unassigned Address
Assessor's Map & Tax Lot No.(s): 12S-02W-23C Tax Lot 4101
Comprehensive Plan Designation / Zoning Designation: C-RM/Z-RM
Current Property Use: Unimproved
Project Description:
Tentative Subdivision Plat and Planned Development

APPLICANT / PRIMARY CONTACT INFORMATION

Applicant: Laura LaRoque; Udell Engineering & Land Surveying, LLC	Phone: (541) 990-8661
Address: 63 E. Ash Street,	Email: laura@udelleng.com
City/State/Zip: Lebanon, OR 97355	

I hereby certify that the statements, attachments, exhibits, plot plan and other information submitted as a part of this application are true; that the proposed land use activity does not violate State and/or Federal Law, or any covenants, conditions and restrictions associated with the subject property; and, any approval granted based on this information may be revoked if it is found that such statements are false.

APPLICANT SIGNATURE	Date:
---------------------	-------

PROPERTY OWNER INFORMATION (IF DIFFERENT THAN ABOVE)

Owner: Paist Family LLC C/O Paist Janet Hermans Mgr.	Phone:
Address: 13455 SE Beech Street	Email:
City/State/Zip: Milwaukie, OR 97222	

OWNER SIGNATURE <i>Janet Hermans Paist, Mgr</i>	Date: <i>2/22/2024</i>
---	------------------------

ADDITIONAL CONTACT INFORMATION

Engineer / Surveyor: Brian Vandetta; Udell Engineering & Land Surveying, LLC	Phone: (541) 451-5125
Address: 63 E. Ash Street,	Email: brian@udelleng.com
City/State/Zip: Lebanon, OR 97355	

Architect: N/A	Phone:
Address:	Email:
City/State/Zip:	

Other: Mark Vukanovic; Pacific Northwest Land Co. LLC	Phone: (541) 350-1060
Address: 23125 SW Boones Ferry Rd.	Email: markvukanovich@gmail.com
City/State/Zip: Tualatin, Oregon 97062	

THE CITY THAT FRIENDLINESS BUILT

REQUIRED SUBMITTALS

Item # 2.

- Application and Filing Fee
- Narrative Describing the Proposed Development and addressing the Decision Criteria
 - LDC Article Two Land Uses and Land Use Zones
 - LDC Article Three Development Standards
 - LDC Article Four Review & Decision Requirements
 - LDC Article Five Exceptions to Standards (eg Variance, Non-Conforming Uses)
- Site Plan(s) drawn to scale with dimensions, Include other drawings if applicable
- Copy of current Property Deed showing Ownership, Easements, Property Restrictions

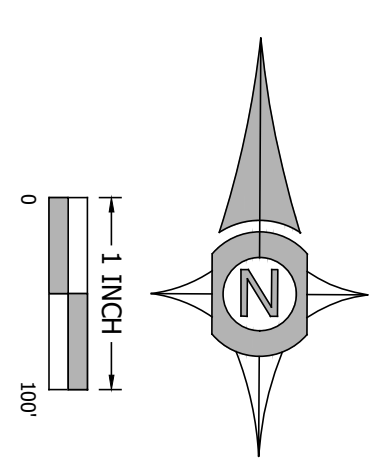
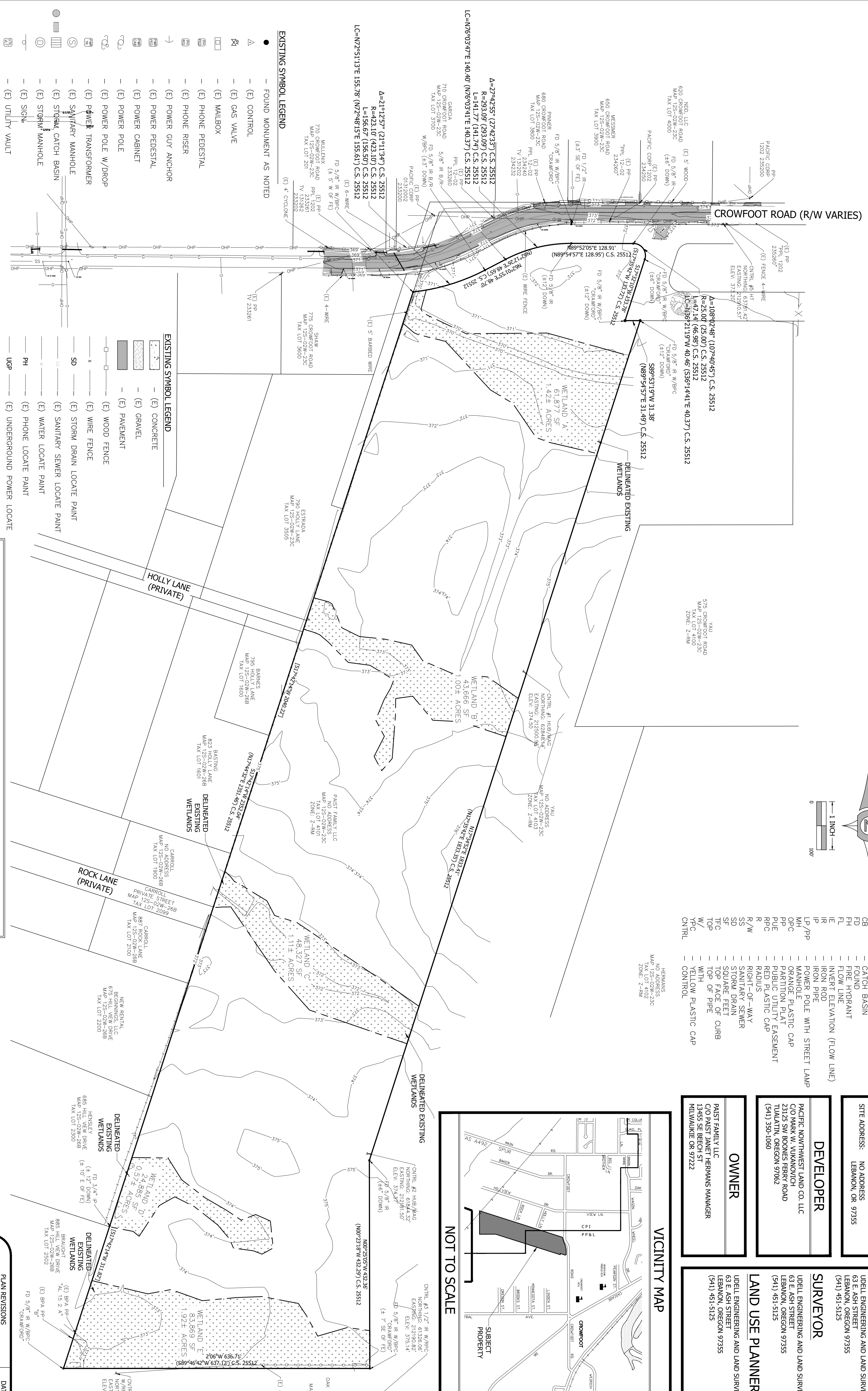
FOR OFFICE USE

***If more than one review process is required, applicant pays highest priced fee, then subsequent applications charged at half-price.**

Land Use Review Process	Fee		Land Use Review Process	Fee
Administrative Review	\$750	X	Planned Development – Preliminary	\$2,500
Administrative Review (Planning Commission)	\$1,500		Planned Development – Final (Ministerial)	\$250
Annexation	\$2,500		Planned Development – Final (Administrative)	\$750
Code Interpretation	\$250		Planned Development – Final (Quasi-Judicial)	\$1,500
Comprehensive Plan Map/Text Amendment	\$2,500	X	Subdivision Tentative	\$1,500
Conditional Use	\$1,500		Subdivision Final	\$750
X Fire District Plan Review	\$100		Tree Felling Permit (Steep Slopes only)	\$150 + \$5/tree
Historic Preservation Review or Register	Varies		UGB Amendment	Actual Cost
Land Partition	\$750		Variance (Class 1 – Minor Adjustment)	\$250
Ministerial Review	\$250		Variance (Class 2 – Adjustment)	\$750
Non-Conforming Use/Development	\$750		Variance (Class 3)	\$1,500
Property (Lot) Line Adjustment	\$250		Zoning Map Amendment	\$2,500

APPLICATION RECEIPT & PAYMENT

Date Received:	Date Complete:	Receipt No.:
Received By:	Total Fee:	File No.:



ABBREVIATIONS LEGEND

(E)	EXISTING
CONC	CONCRETE
CO	CLEAN OUT
CS	COUNTY SURVEY
CB	CATCH BASIN
FD	FOUND
FL	FIRE HYDRANT
FL	FLOW LINE
IE	INVERT ELEVATION (FLOW LINE)
IP	IRON ROD
IP	IRON PIPE
LP/PP	POWER POLE WITH STREET LAMP
MH	MANHOLE
OPC	ORANGE PLASTIC CAP
PP	PARTITION PLAT
PUE	PUBLIC UTILITY EASEMENT
RPC	RED PLASTIC CAP
R/W	RIGHT-OF-WAY
SS	SANITARY SEWER
SD	STORM DRAIN
SOA	SOIL AERIE FEET
TOP	TOP OF PIPE
W/P	WITH PIPE
YPC	YELLOW PLASTIC CAP
ONTRL	CONTROL

PROPERTY

TAX MAP: 125-2W-23C
TAX LOT: 4101

DEVELOPER

PACIFIC NORTHWEST LAND CO. LLC
C/O MARK W. VUKANOVICH
2312 SW BOONVILLE ROAD
LEBANON, OREGON 97002
(541) 350-1060

OWNER

PAIST FAMILY LLC
C/O PAIST DALEY HERMANNS MANAGER
13455 SE BECH ST
MILWAUKEE OR 97222

DESIGN TEAM

CIVIL ENGINEER

UDELL ENGINEERING AND LAND SURVEYING, LLC
63 E. ASH STREET
LEBANON, OREGON 97335
(541) 451-5125

DEVELOPER

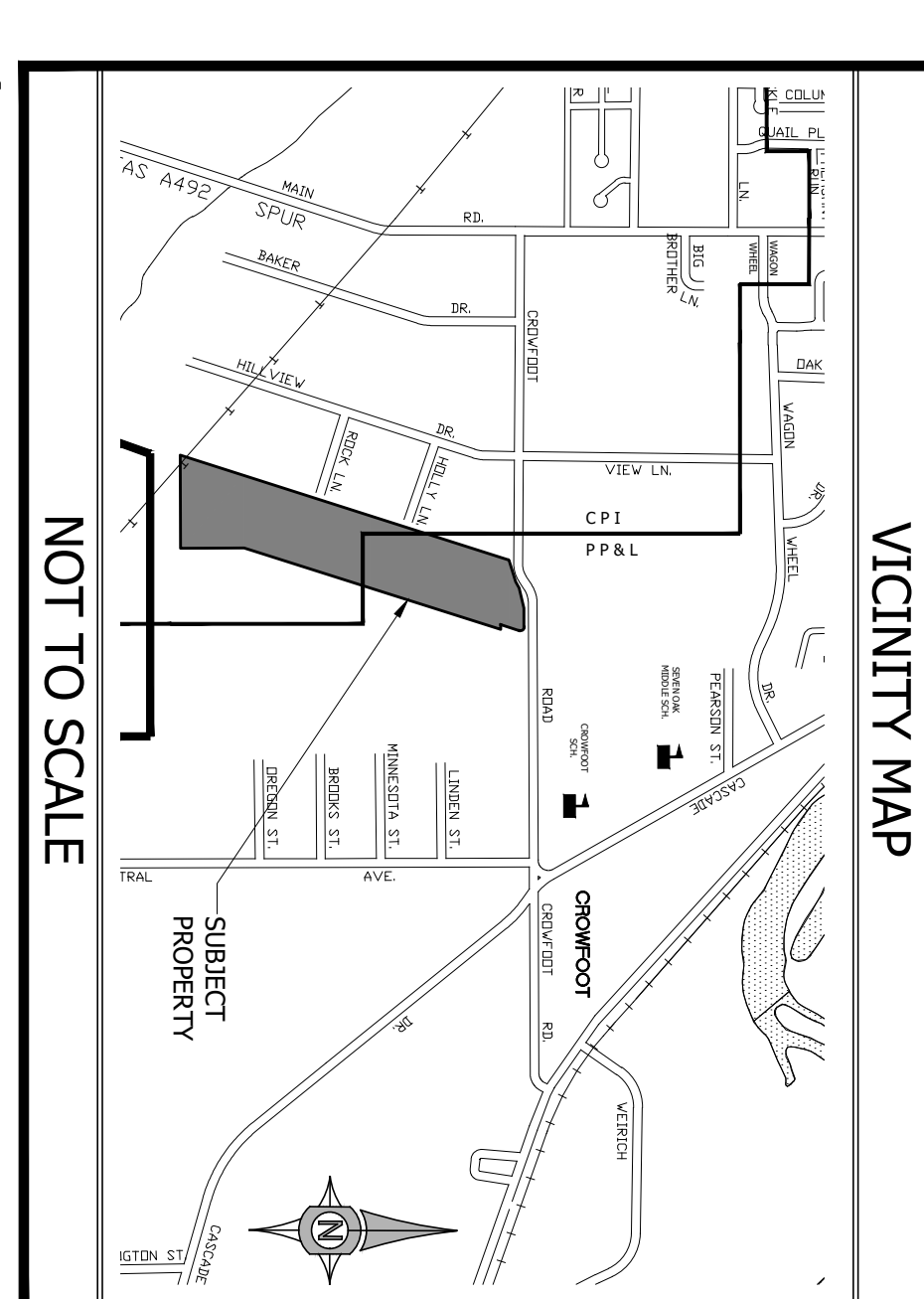
PACIFIC NORTHWEST LAND CO. LLC
C/O MARK W. VUKANOVICH
2312 SW BOONVILLE ROAD
LEBANON, OREGON 97002
(541) 350-1060

OWNER

PAIST FAMILY LLC
C/O PAIST DALEY HERMANNS MANAGER
13455 SE BECH ST
MILWAUKEE OR 97222

LAND USE PLANNER

UDELL ENGINEERING AND LAND SURVEYING, LLC
63 E. ASH STREET
LEBANON, OREGON 97335
(541) 451-5125



EXISTING SYMBOL LEGEND

- FOUND MONUMENT AS NOTED
- △ CONTROL
- ⊗ GAS VALVE
- ⊠ MALIBOX
- ⊞ PHONE PEDESTAL
- ⊞ PHONE RISER
- ⊞ POWER GUY ANCHOR
- ⊞ POWER PEDESTAL
- ⊞ POWER CABINET
- ⊞ POWER POLE
- ⊞ POWER POLE W/DROP
- ⊞ POWER TRANSFORMER
- ⊞ SANITARY MANHOLE
- ⊞ STORM CATCH BASIN
- ⊞ STORM MANHOLE
- ⊞ SIGN
- ⊞ UTILITY VAULT
- ⊞ WATER FIRE HYDRANT
- ⊞ WATER METER
- ⊞ WATER VALVE

EXISTING SYMBOL LEGEND

- (E) CONCRETE
- (E) GRAVEL
- (E) PAVEMENT
- (E) WOOD FENCE
- (E) WIRE FENCE
- (E) STORM DRAIN LOCATE PAINT
- (E) SANITARY SEWER LOCATE PAINT
- (E) WATER LOCATE PAINT
- (E) PHONE LOCATE PAINT
- (E) UNDERGROUND POWER LOCATE
- (E) OVERHEAD POWER
- (E) GAS LINE LOCATE
- (E) TELEVISION LINE LOCATE

PROJECT VERTICAL DATUM -- NAVD 88

ALL ELEVATIONS ARE SHOWN ON THE VERTICAL DATUM OF NAVD 88. GPS WAS USED ON THE OREGON REAL-TIME GNSS NETWORK WITH REAL-TIME KINEMATIC CORRECTIONS THROUGH COORDINATE REFERENCE SYSTEM (CRS) SATELLITE. THE WAYS LOCATED ON THIS SITE ARE DEMONSTRATED. ELEVATIONS TO THE CENTERLINE OF THE WAYS ARE SHOWN. THE WAYS LOCATED ON THIS SITE ARE DEMONSTRATED. ELEVATIONS TO THE CENTERLINE OF THE WAYS ARE SHOWN. THE WAYS LOCATED ON THIS SITE ARE DEMONSTRATED. ELEVATIONS TO THE CENTERLINE OF THE WAYS ARE SHOWN.

PLAN REVISIONS

NO.	DATE	DESCRIPTION

THIS MAP WAS PREPARED FOR PLANNING PURPOSES ONLY NOT FOR CONSTRUCTION

Scale: SEE BARSCALE

EXISTING CONDITIONS/DEMO PLAN

TAX MAP 125-2W-23C
TAX LOT 4101
LEBANON, OREGON

DATE: FEBRUARY 22, 2024

PROJECT: 23-125 PACIFIC NW LAND CROWFOOT RD

DRAWN BY: MLM

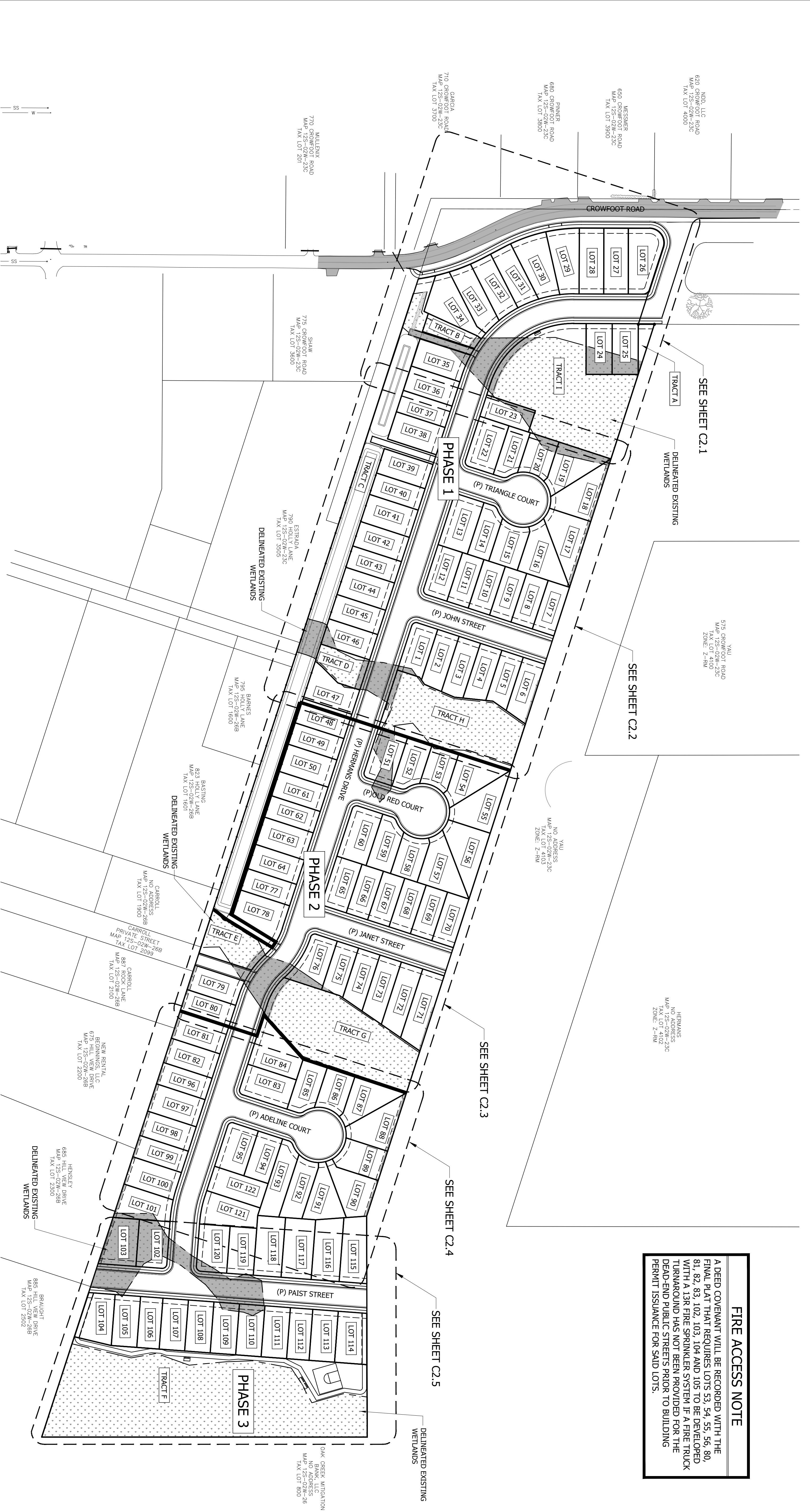
CHECKED BY: BSV

UDELL ENGINEERING AND LAND SURVEYING, LLC

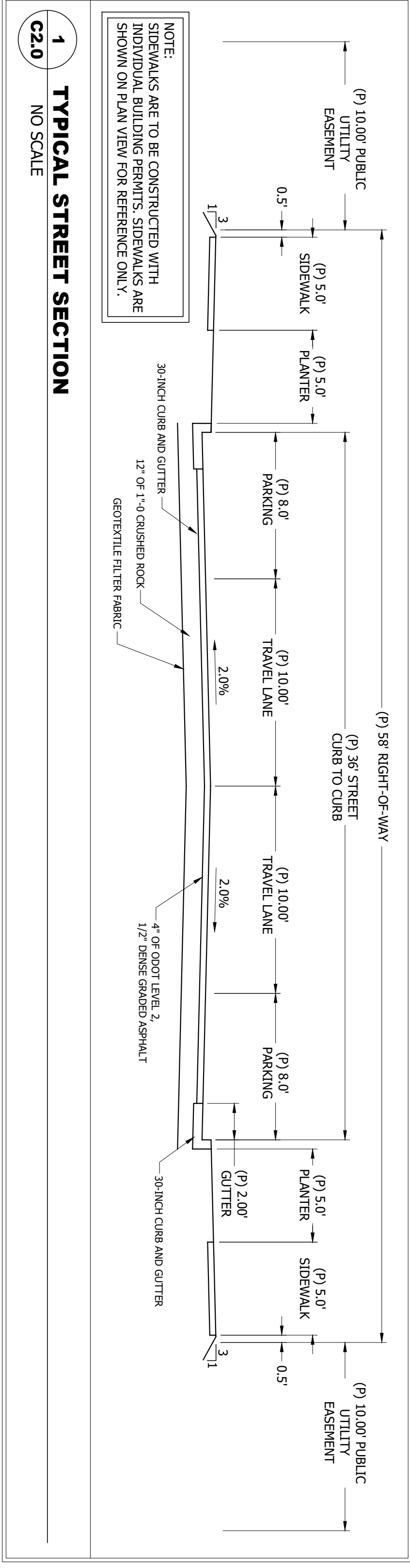
63 EAST ASH ST.
LEBANON, OREGON 97335
(541) 451-5125 PH.
(541) 451-1366 FAX

CLIENT:

PACIFIC NORTHWEST LAND CO., LLC
C/O MARK W. VUKANOVICH
4931 SW 76th AVE. PMB 360
PORTLAND, OREGON 97225
(541) 350-1060

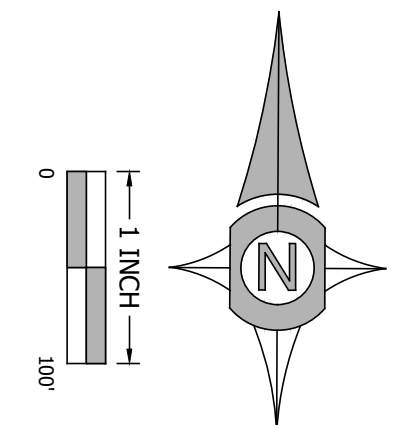


FIRE ACCESS NOTE
 A DEED COVENANT WILL BE RECORDED WITH THE FINAL PLAT THAT REQUIRES LOTS 53, 54, 55, 56, 80, 81, 82, 83, 102, 103, 104 AND 105 TO BE DEVELOPED WITH A 13R FIRE SPRINKLER SYSTEM IF A FIRE TRUCK TURNAROUND HAS NOT BEEN PROVIDED FOR THE DEAD-END PUBLIC STREETS PRIOR TO BUILDING PERMIT ISSUANCE FOR SAID LOTS.



PROJECT AREA SUMMARY

GROSS LAND AREA:	26.74± ACRES
TRACT A - SIGNAGE/LANDSCAPE:	0.04± ACRES
TRACT B - OPEN SPACE W/PRESERVED WETLANDS:	0.08± ACRES
TRACT C - STORMWATER TREATMENT & MAINTENANCE ACCESS:	1.30± ACRES
TRACT D - OPEN SPACE W/PRESERVED WETLANDS:	0.12± ACRES
TRACT E - OPEN SPACE W/PRESERVED WETLANDS:	0.20± ACRES
TRACT F - OPEN SPACE W/PRESERVED WETLANDS:	2.30± ACRES
TRACT G - OPEN SPACE W/PRESERVED WETLANDS:	0.82± ACRES
TRACT H - OPEN SPACE W/PRESERVED WETLANDS:	0.68± ACRES
TRACT I - OPEN SPACE W/PRESERVED WETLANDS:	1.01± ACRES
RIGHT-OF-WAY DEDICATION:	5.42± ACRES
NET LAND AREA:	14.77± ACRES



PLAN REVISIONS	DATE

Sheet **C2.0**
 SCALE: SEE BARS/SCALE

THIS MAP WAS PREPARED FOR PLANNING PURPOSES ONLY NOT FOR CONSTRUCTION

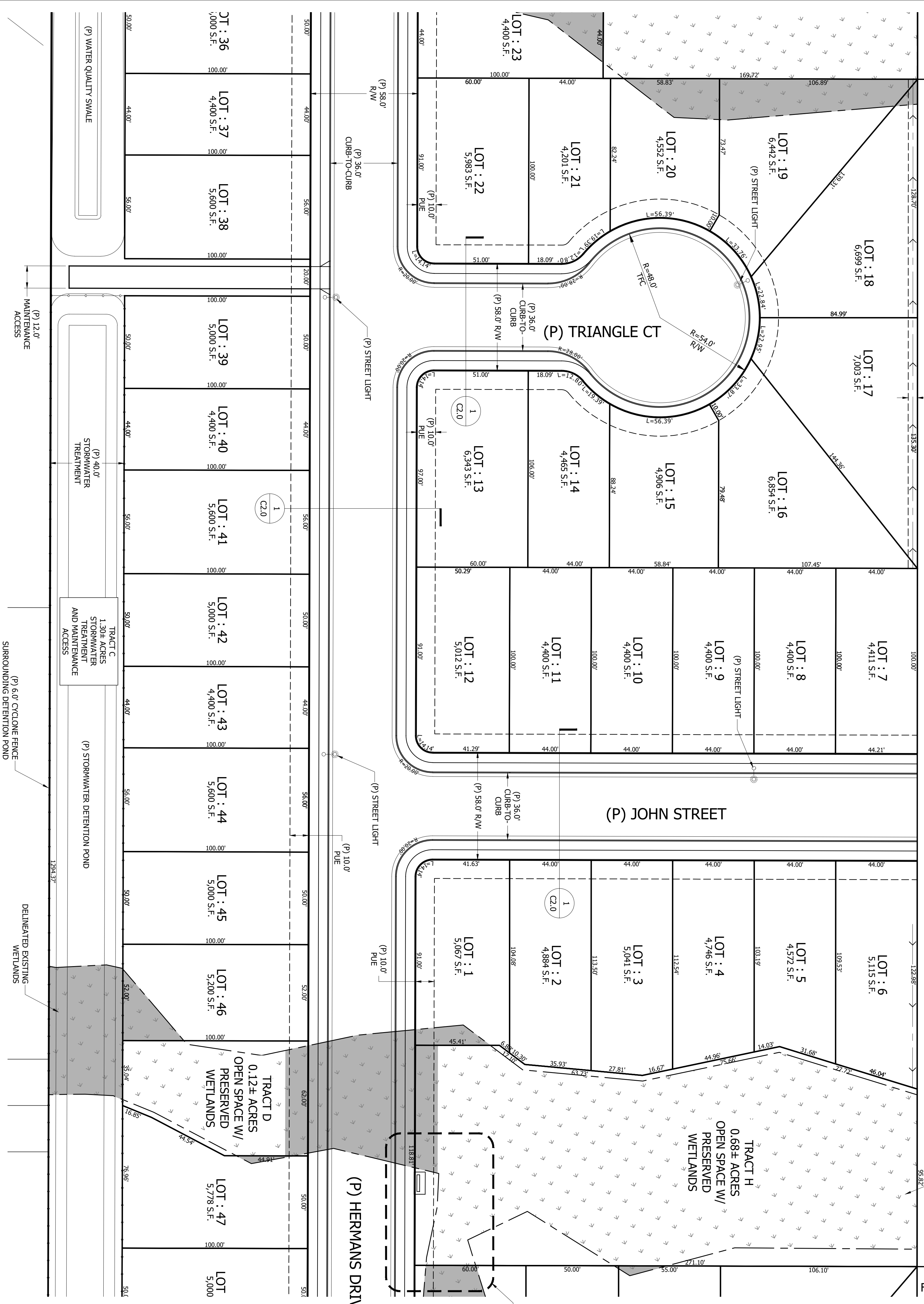
DATE: FEBRUARY 22, 2024
 PROJECT: 23-129 PACIFIC NW LAND CROWFOOT RD
 DRAWN BY: MLM
 CHECKED BY: BSV

TENTATIVE PLAT
TAX MAP 12S-2W-23C
TAX LOT 4101
LEBANON, OREGON


UDELL ENGINEERING AND LAND SURVEYING, LLC
 63 EAST ASH ST.
 LEBANON, OREGON 97355
 (541) 451-5125 PH.
 (541) 451-1366 FAX

CLIENT:
 PACIFIC NORTHWEST LAND CO., LLC
 C/O MARK W. VUKANOVICH
 4931 SW 76th AVE. PMB 360
 PORTLAND, OREGON 97225
 (541) 350-1060

MATCH LINE
SEE SHEET C2.1
FOR CONTINUATION



MATCH LINE
SEE SHEET C2.3
FOR CONTINUATION



1 INCH
30'

PLAN REVISIONS	DATE

Sheet **C2.2**
SCALE: SEE BARSCALE

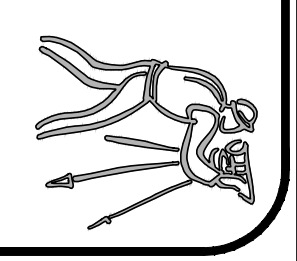
THIS MAP WAS
PREPARED FOR
PLANNING
PURPOSES ONLY
NOT FOR
CONSTRUCTION

DATE:
FEBRUARY 22, 2024
PROJECT:
23-129 PACIFIC NW LAND
CROWFOOT RD
DRAWN BY:
MLM
CHECKED BY:
BSV

ENLARGED TENTATIVE PLAT
TAX MAP 12S-2W-23C
TAX LOT 4101
LEBANON, OREGON

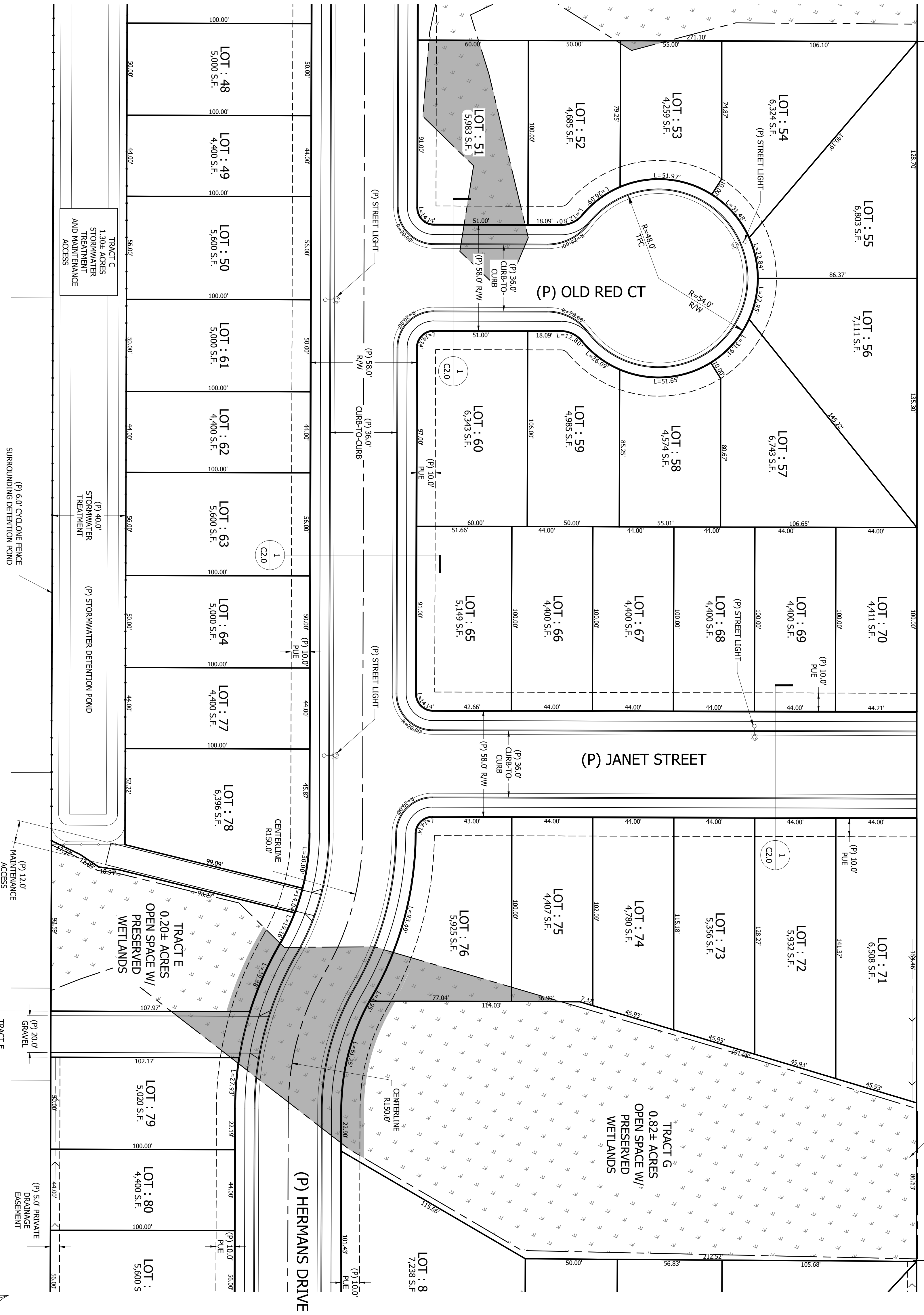
**UDELL ENGINEERING
AND
LAND SURVEYING, LLC**
63 EAST ASH ST.
LEBANON, OREGON 97355
(541) 451-5125 PH.
(541) 451-1366 FAX

CLIENT:
PACIFIC NORTHWEST LAND CO., LLC
C/O MARK W. VUKANOVICH
4931 SW 76th AVE. PMB 360
PORTLAND, OREGON 97225
(541) 350-1060



MATCH LINE
SEE SHEET C2.2
FOR CONTINUATION

MATCH LINE
SEE SHEET C2.4
FOR CONTINUATION




TRACT C
1.30± ACRES
STORMWATER
TREATMENT
AND MAINTENANCE
ACCESS

(P) 40.0'
STORMWATER
TREATMENT
DETENTION POND

(P) 12.0'
MAINTENANCE
ACCESS

TRACT E
(P) 25.0'
R/W
EMERGENCY
ACCESS

(P) 5.0'
PRIVATE
DRAINAGE
EASEMENT



PLAN REVISIONS	DATE

Sheet **C2.3**
SCALE: SEE BARSCALE

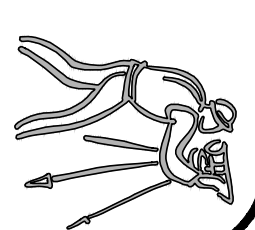
THIS MAP WAS
PREPARED FOR
PLANNING
PURPOSES ONLY
NOT FOR
CONSTRUCTION

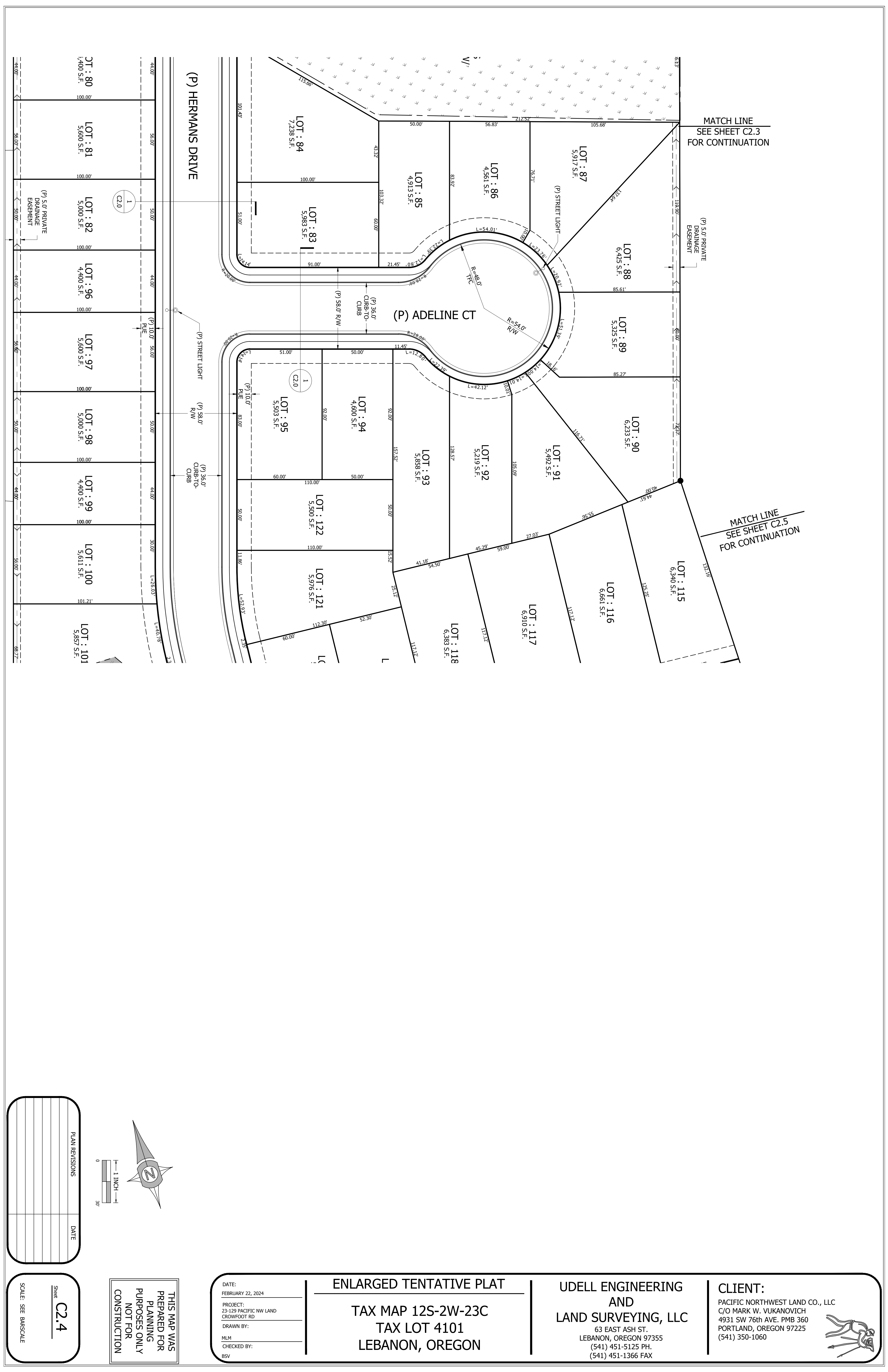
DATE:
FEBRUARY 22, 2024
PROJECT:
23-129 PACIFIC NW LAND
CROWFOOT RD
DRAWN BY:
MLM
CHECKED BY:
BSV

ENLARGED TENTATIVE PLAT
TAX MAP 12S-2W-23C
TAX LOT 4101
LEBANON, OREGON

**UDELL ENGINEERING
AND
LAND SURVEYING, LLC**
63 EAST ASH ST.
LEBANON, OREGON 97355
(541) 451-5125 PH.
(541) 451-1366 FAX

CLIENT:
PACIFIC NORTHWEST LAND CO., LLC
C/O MARK W. VUKANOVICH
4931 SW 76th AVE. PMB 360
PORTLAND, OREGON 97225
(541) 350-1060





MATCH LINE
SEE SHEET C2.3
FOR CONTINUATION

MATCH LINE
SEE SHEET C2.5
FOR CONTINUATION

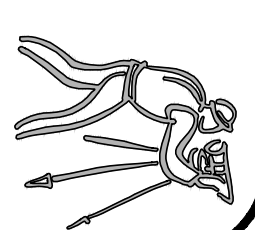
THIS MAP WAS
PREPARED FOR
PLANNING
PURPOSES ONLY
NOT FOR
CONSTRUCTION

DATE:
FEBRUARY 22, 2024
PROJECT:
23-129 PACIFIC NW LAND
CROWFOOT RD
DRAWN BY:
MLM
CHECKED BY:
BSV

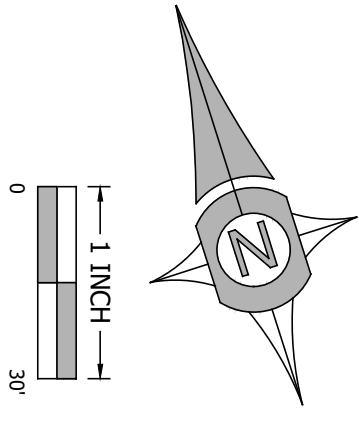
ENLARGED TENTATIVE PLAT
TAX MAP 12S-2W-23C
TAX LOT 4101
LEBANON, OREGON

UDELL ENGINEERING
AND
LAND SURVEYING, LLC
63 EAST ASH ST.
LEBANON, OREGON 97355
(541) 451-5125 PH.
(541) 451-1366 FAX

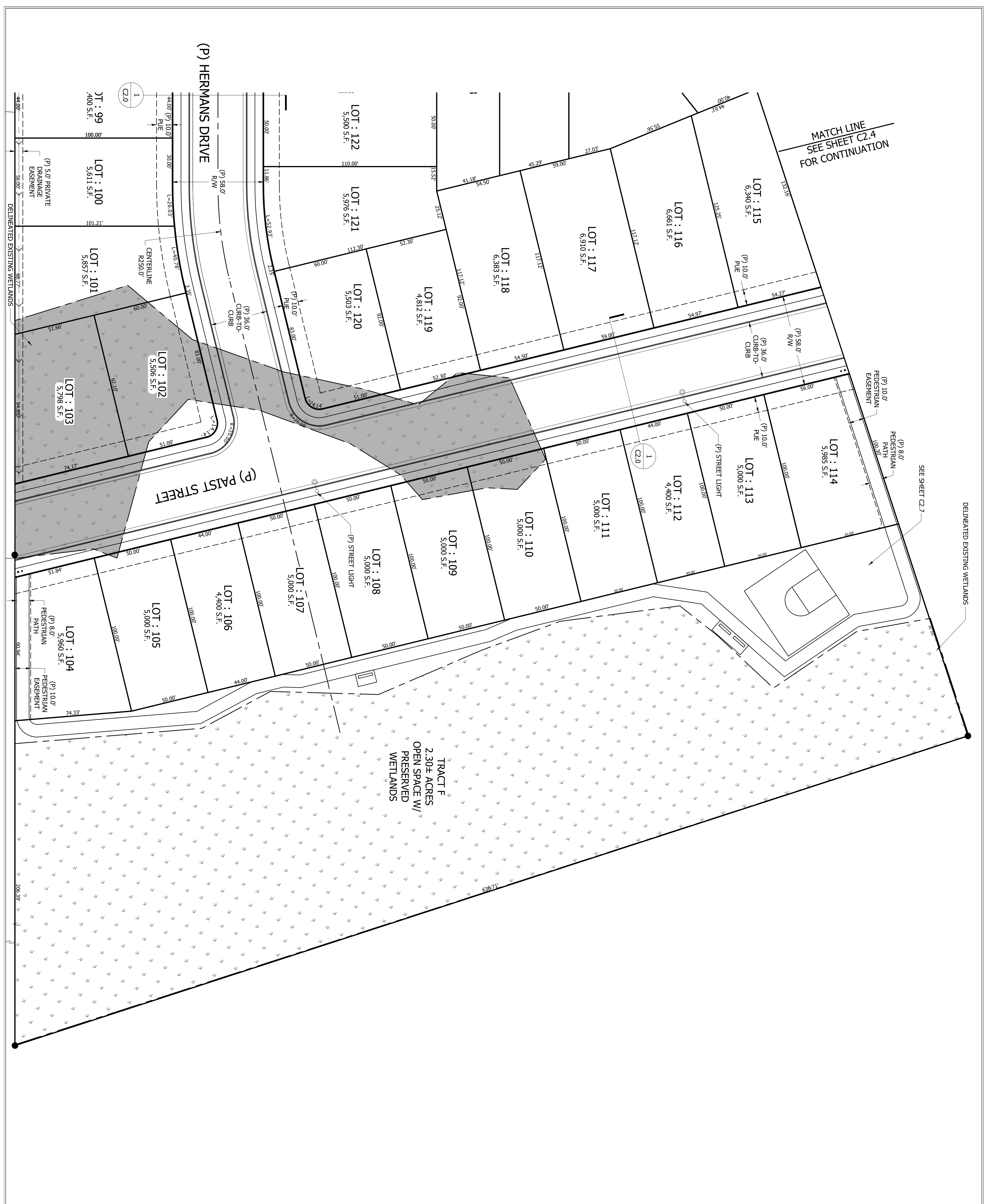
CLIENT:
PACIFIC NORTHWEST LAND CO., LLC
C/O MARK W. VUKANOVICH
4931 SW 76th AVE. PMB 360
PORTLAND, OREGON 97225
(541) 350-1060



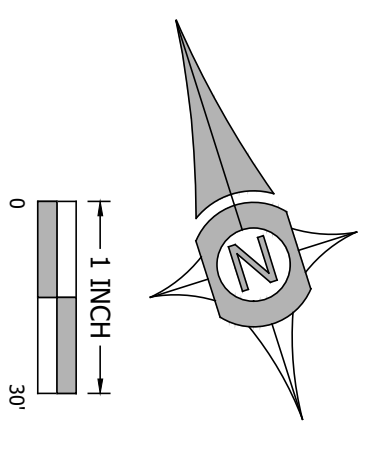
PLAN REVISIONS	DATE



Sheet
C2.4
SCALE: SEE BARSCALE



PLAN REVISIONS	DATE



Sheet **C2.5**
SCALE: SEE BARSCALE

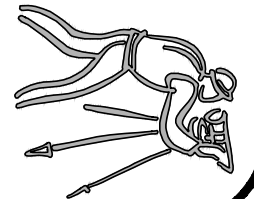
THIS MAP WAS PREPARED FOR PLANNING PURPOSES ONLY NOT FOR CONSTRUCTION

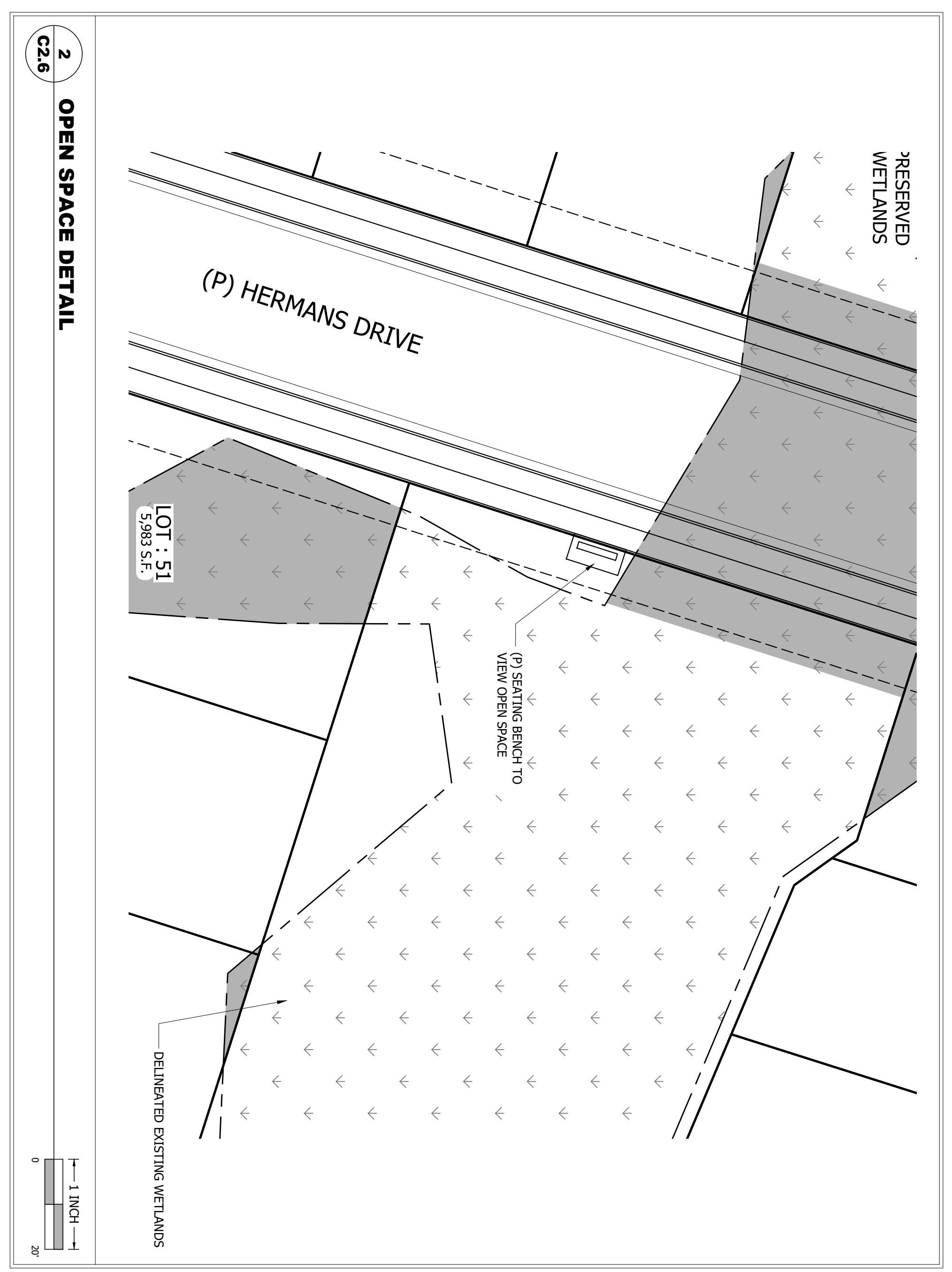
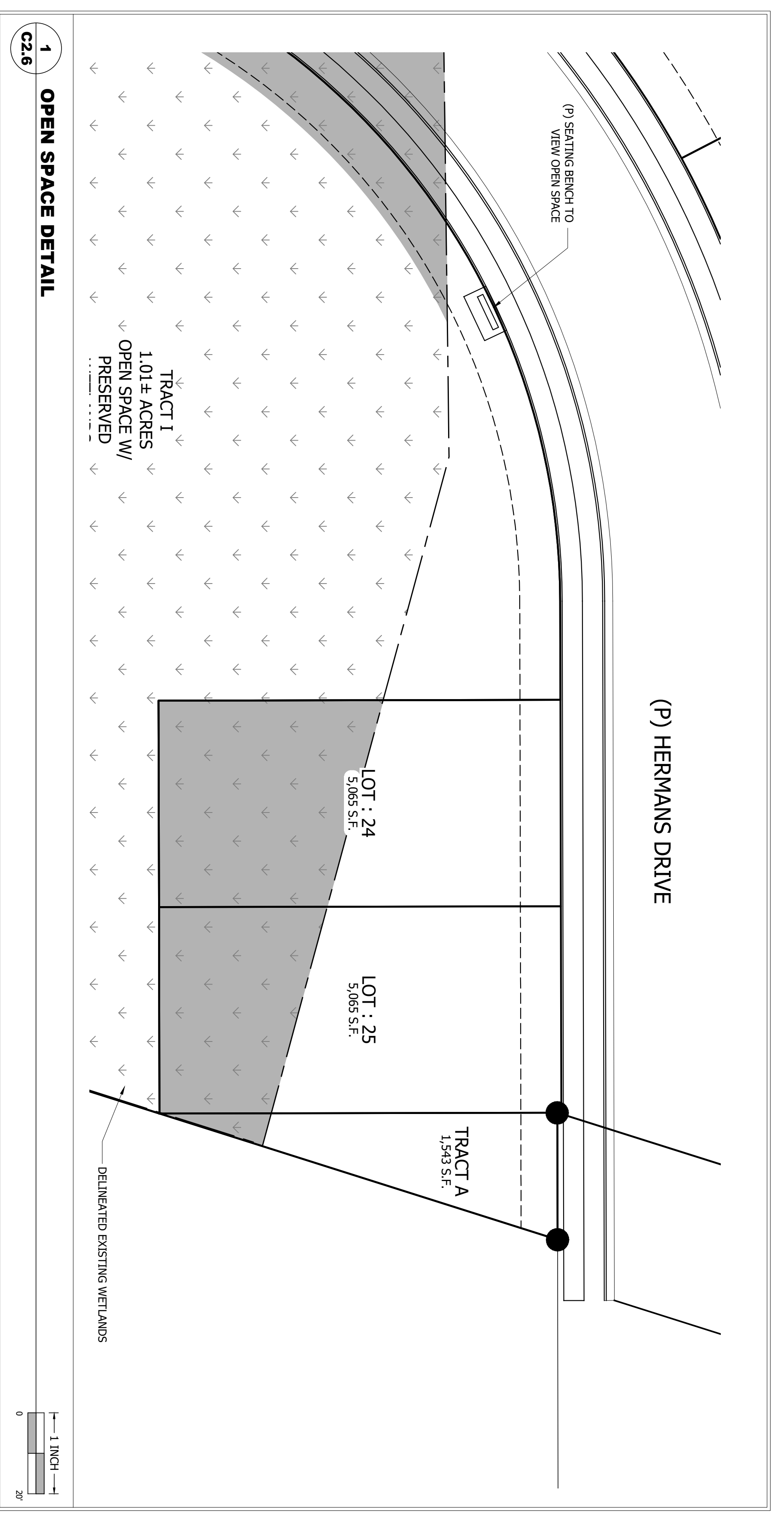
DATE: FEBRUARY 22, 2024
PROJECT: 23-129 PACIFIC NW LAND CROWFOOT RD
DRAWN BY: MLM
CHECKED BY: BSV

ENLARGED TENTATIVE PLAT
TAX MAP 12S-2W-23C
TAX LOT 4101
LEBANON, OREGON

UDELL ENGINEERING AND LAND SURVEYING, LLC
63 EAST ASH ST.
LEBANON, OREGON 97355
(541) 451-5125 PH.
(541) 451-1366 FAX

CLIENT:
PACIFIC NORTHWEST LAND CO., LLC
C/O MARK W. VUKANOVICH
4931 SW 76th AVE. PMB 360
PORTLAND, OREGON 97225
(541) 350-1060





PLAN REVISIONS	DATE

Sheet **C2.6**
SCALE: SEE BARSCALE

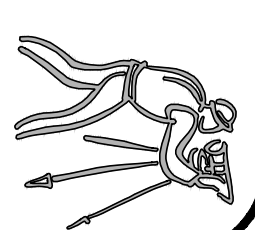
THIS MAP WAS PREPARED FOR PLANNING PURPOSES ONLY NOT FOR CONSTRUCTION

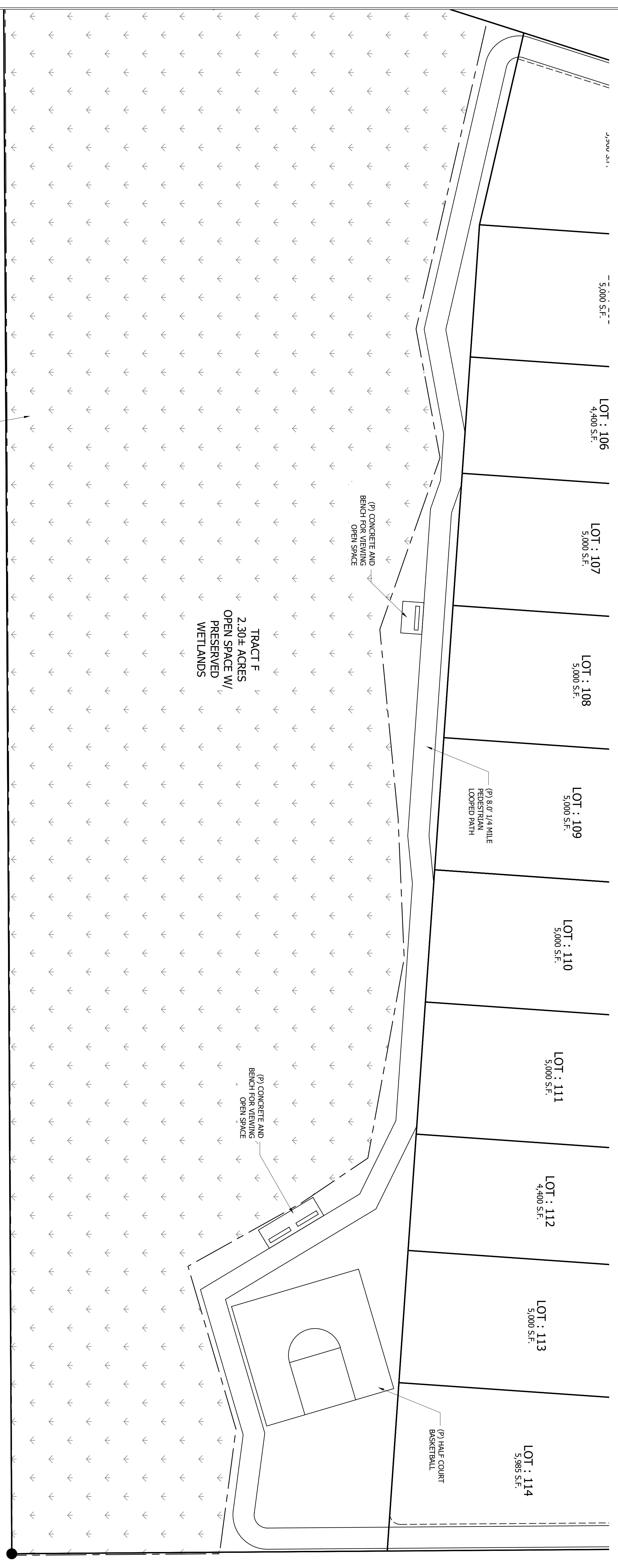
DATE: FEBRUARY 22, 2024
PROJECT: 23-129 PACIFIC NW LAND CROWFOOT RD
DRAWN BY: MLM
CHECKED BY: BSV

OPEN SPACE BLOW-UP
TAX MAP 12S-2W-23C
TAX LOT 4101
LEBANON, OREGON

UDELL ENGINEERING AND LAND SURVEYING, LLC
63 EAST ASH ST.
LEBANON, OREGON 97355
(541) 451-5125 PH.
(541) 451-1366 FAX

CLIENT:
PACIFIC NORTHWEST LAND CO., LLC
C/O MARK W. VUKANOVICH
4931 SW 76th AVE. PMB 360
PORTLAND, OREGON 97225
(541) 350-1060





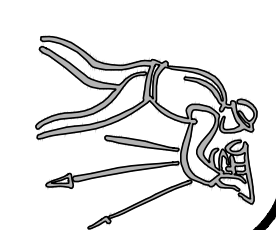
THIS MAP WAS PREPARED FOR PLANNING PURPOSES ONLY NOT FOR CONSTRUCTION

DATE: FEBRUARY 22, 2024
 PROJECT: 23-129 PACIFIC NW LAND CROWFOOT RD
 DRAWN BY: MLM
 CHECKED BY: BSV

OPEN SPACE BLOW-UP
TAX MAP 12S-2W-23C
TAX LOT 4101
LEBANON, OREGON

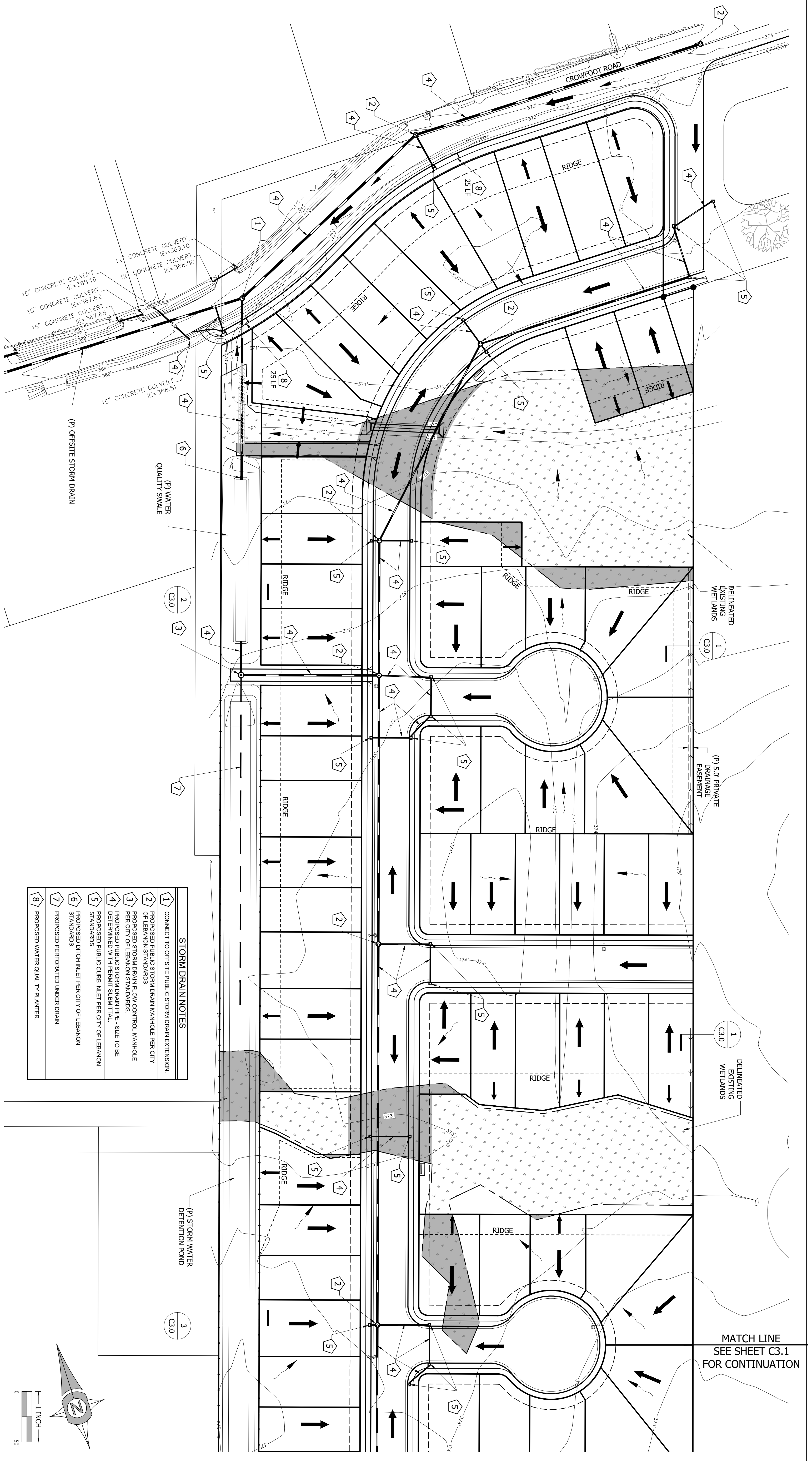
UDELL ENGINEERING AND LAND SURVEYING, LLC
 63 EAST ASH ST.
 LEBANON, OREGON 97355
 (541) 451-5125 PH.
 (541) 451-1366 FAX

CLIENT:
 PACIFIC NORTHWEST LAND CO., LLC
 C/O MARK W. VUKANOVICH
 4931 SW 76th AVE. PMB 360
 PORTLAND, OREGON 97225
 (541) 350-1060



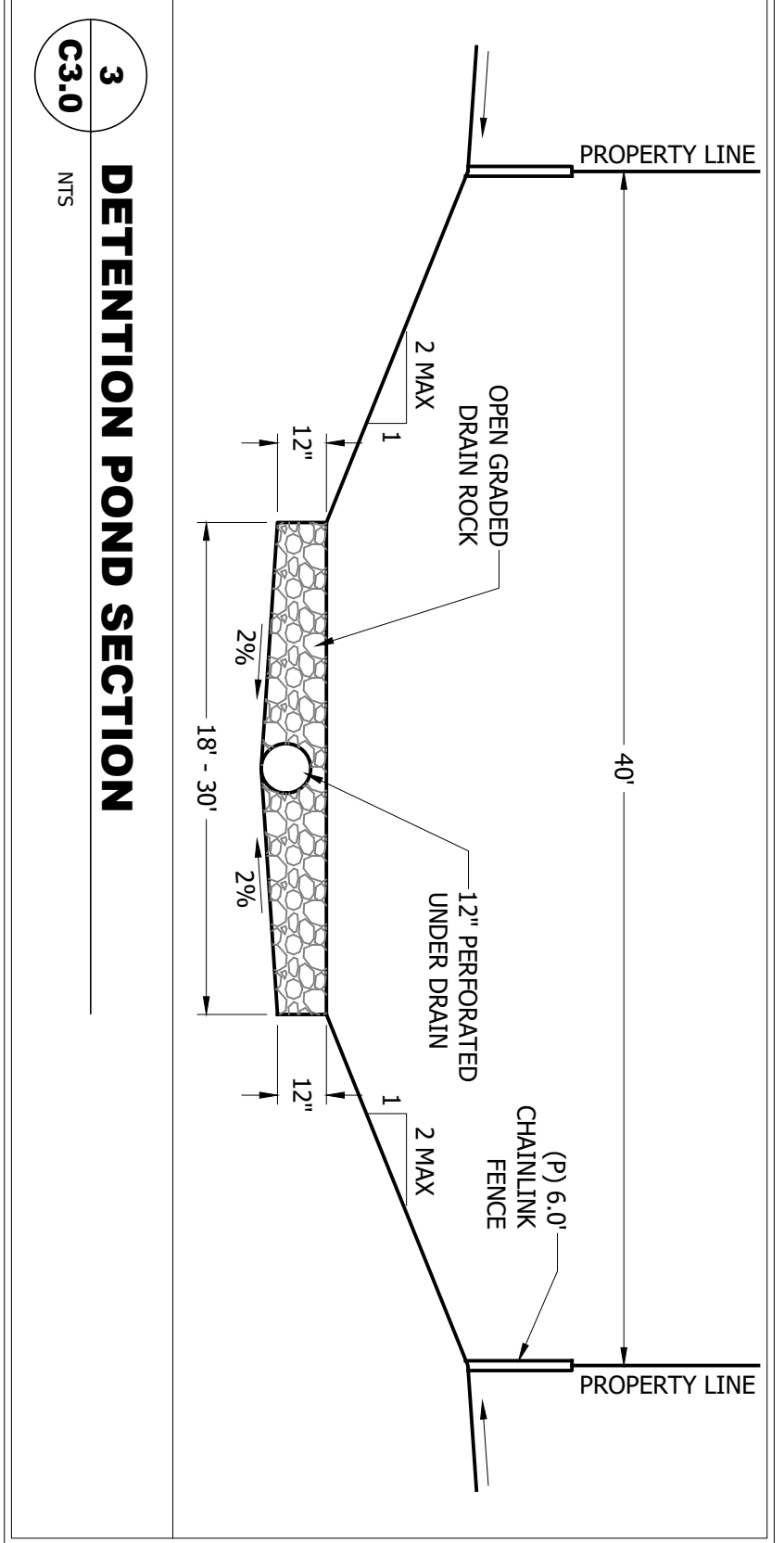
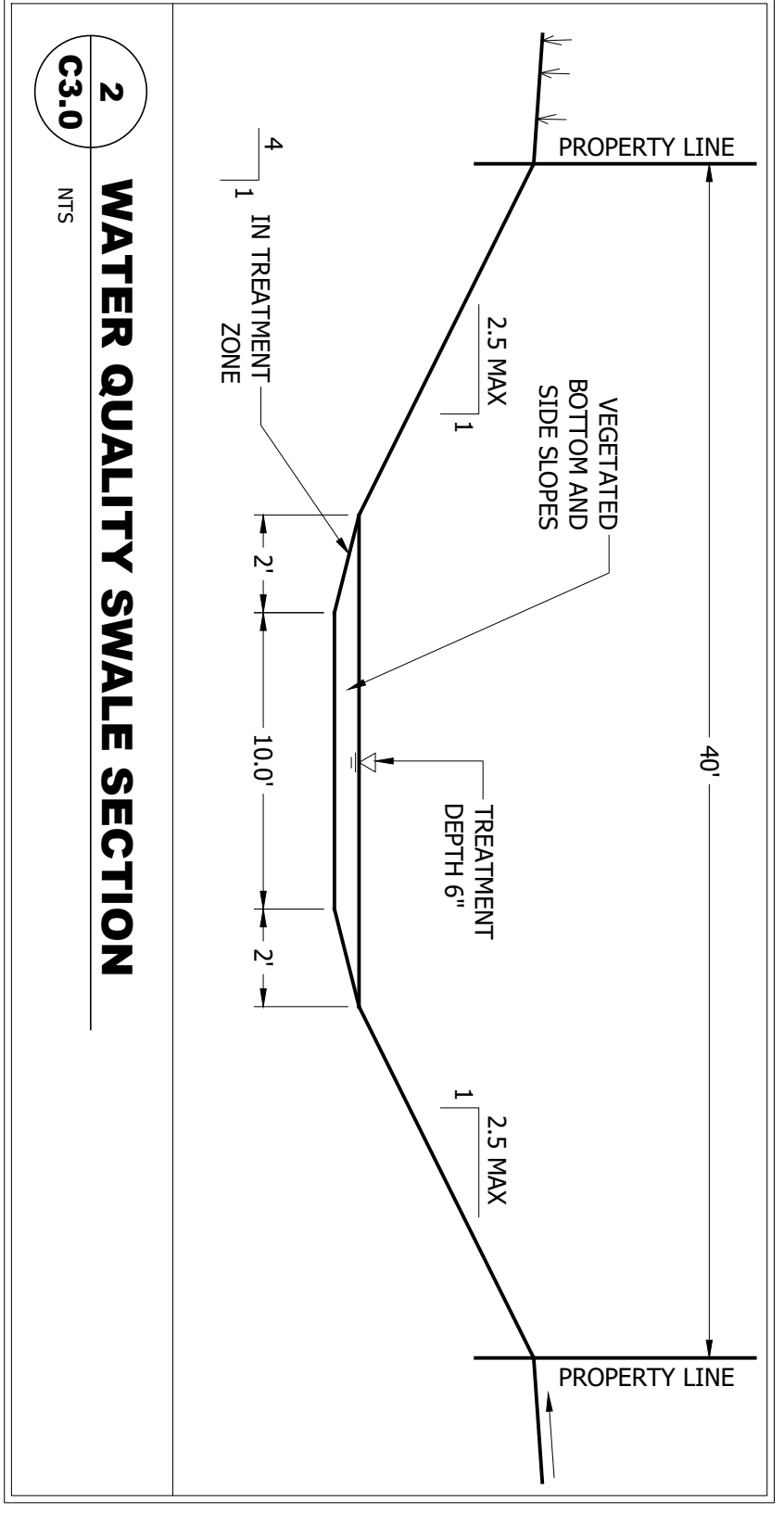
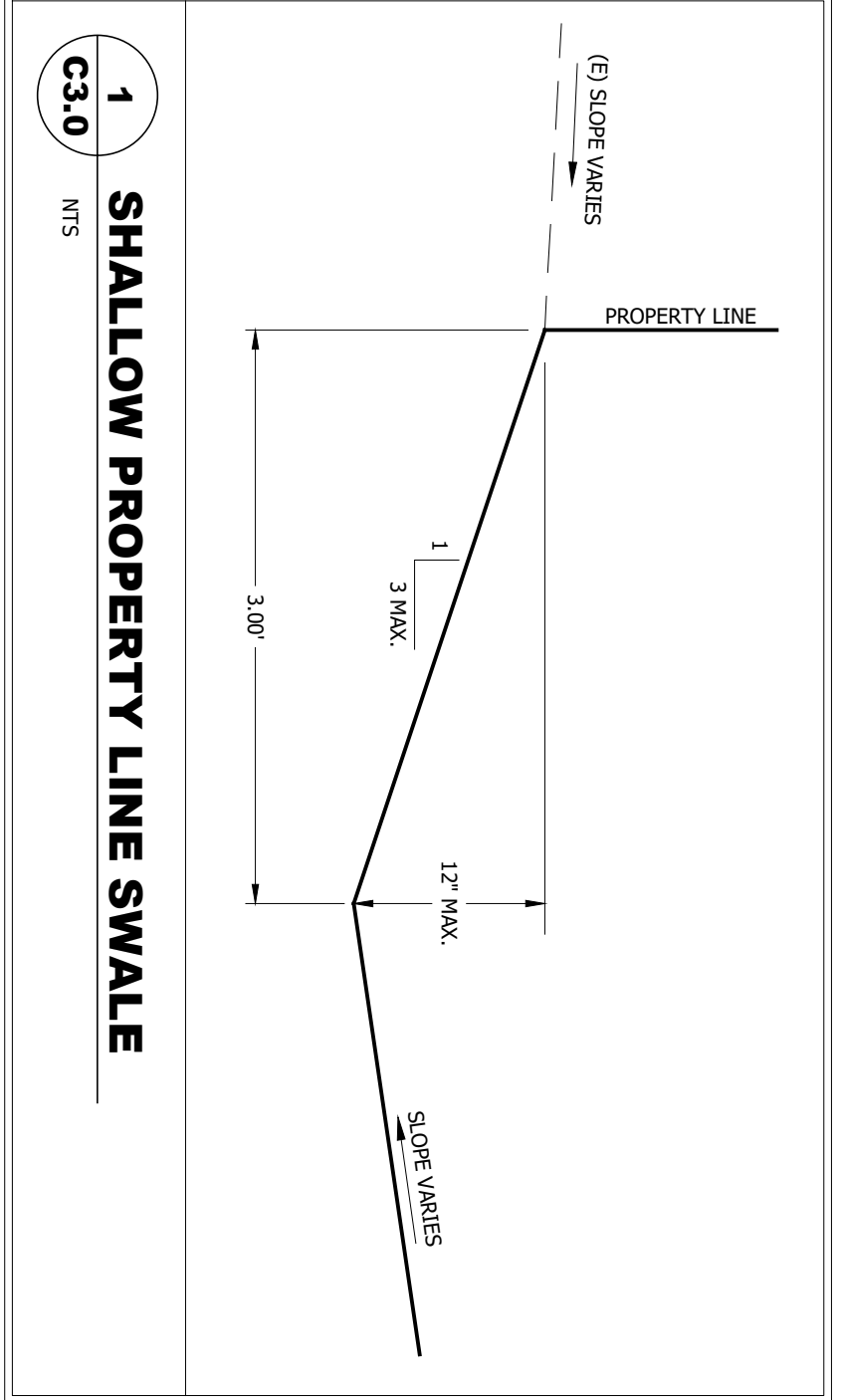
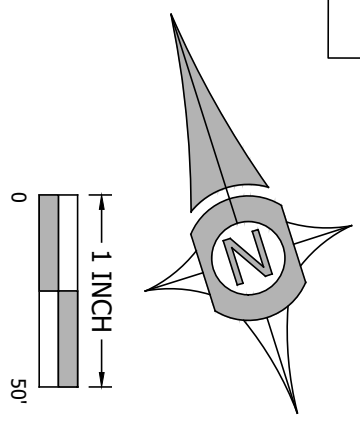
PLAN REVISIONS	DATE

Sheet **C2.7**
 SCALE: SEE BARSCALE



MATCH LINE
SEE SHEET C3.1
FOR CONTINUATION

- STORM DRAIN NOTES**
- 1) CONNECT TO OFFSITE PUBLIC STORM DRAIN EXTENSION.
 - 2) PROPOSED PUBLIC STORM DRAIN MANHOLE PER CITY OF LEBANON STANDARDS.
 - 3) PROPOSED STORM DRAIN FLOW CONTROL MANHOLE PER CITY OF LEBANON STANDARDS.
 - 4) PROPOSED PUBLIC STORM DRAIN PIPE - SIZE TO BE DETERMINED WITH PERMIT SUBMITTAL.
 - 5) PROPOSED PUBLIC CURB INLET PER CITY OF LEBANON STANDARDS.
 - 6) PROPOSED DITCH INLET PER CITY OF LEBANON STANDARDS.
 - 7) PROPOSED PERFORATED UNDER DRAIN.
 - 8) PROPOSED WATER QUALITY PLANTER.



- GRADING LEGEND**
- 3.62 - - - - - EXISTING SURFACE CONTOUR ELEVATION
 - HP - - - - - EXISTING SURFACE DRAIN DIRECTION
 - HP - - - - - DESIGN SURFACE DRAIN DIRECTION
 - LP - - - - - HIGH POINT
 - LP - - - - - LOW POINT

PLAN REVISIONS	DATE

THIS MAP WAS PREPARED FOR PLANNING PURPOSES ONLY NOT FOR CONSTRUCTION

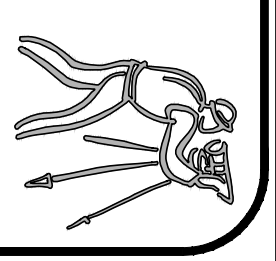
Sheet **C3.0**
SCALE: SEE BARS SCALE

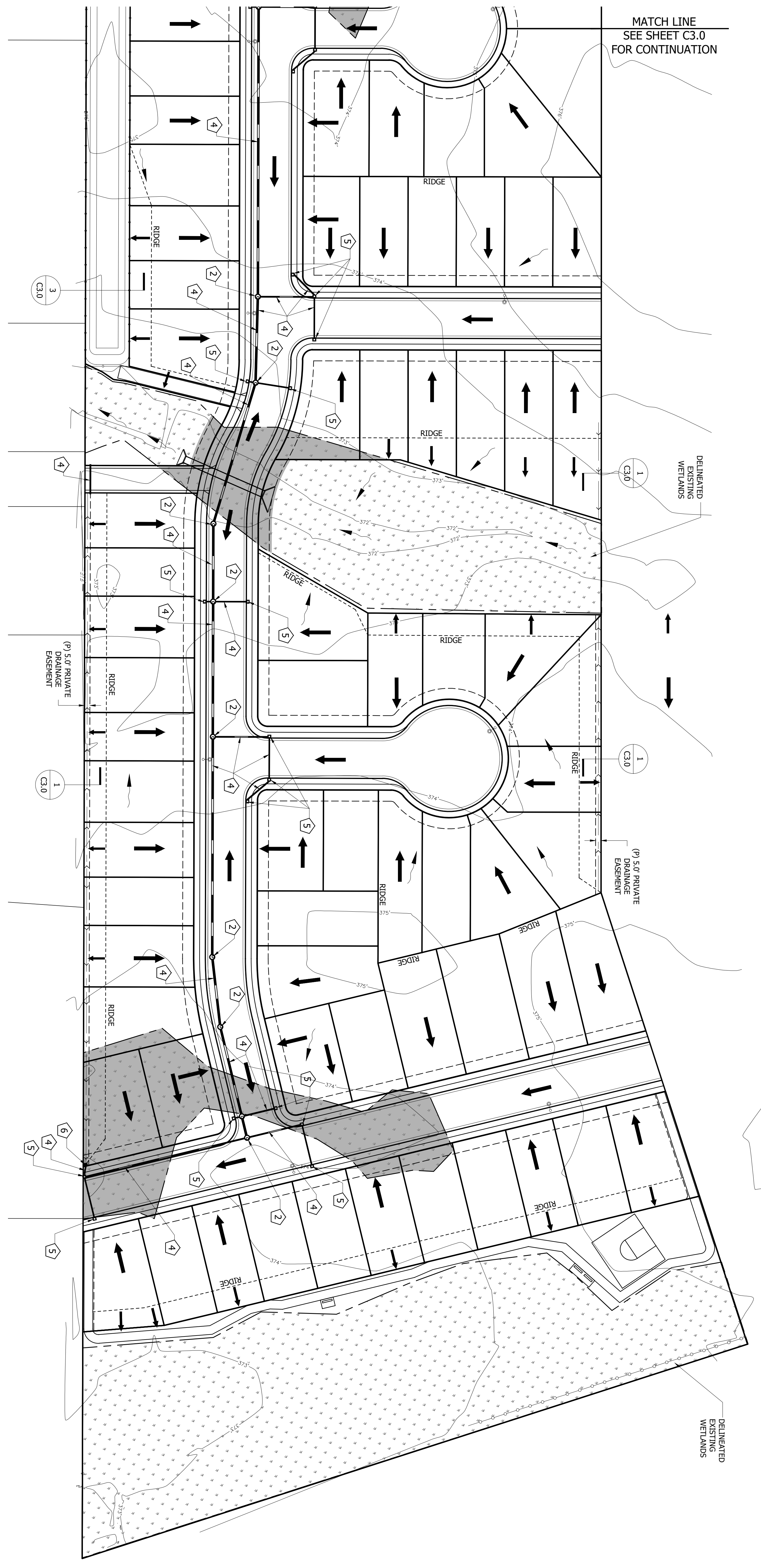
DATE: FEBRUARY 22, 2024
PROJECT: 23-129 PACIFIC NW LAND CROWFOOT RD
DRAWN BY: MLM
CHECKED BY: BSV

PRELIMINARY GRADING & DRAINAGE
TAX MAP 12S-2W-23C
TAX LOT 4101
LEBANON, OREGON

UDELL ENGINEERING AND LAND SURVEYING, LLC
63 EAST ASH ST.
LEBANON, OREGON 97355
(541) 451-5125 PH.
(541) 451-1366 FAX

CLIENT:
PACIFIC NORTHWEST LAND CO., LLC
C/O MARK W. VUKANOVICH
4931 SW 76th AVE. PMB 360
PORTLAND, OREGON 97225
(541) 350-1060





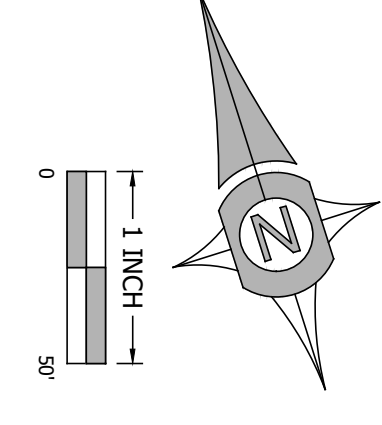
STORM DRAIN NOTES

- 1) CONNECT TO OFFSITE PUBLIC STORM DRAIN EXTENSION.
- 2) PROPOSED PUBLIC STORM DRAIN MANHOLE PER CITY OF LEBANON STANDARDS.
- 3) PROPOSED STORM DRAIN FLOW CONTROL MANHOLE PER CITY OF LEBANON STANDARDS.
- 4) PROPOSED PUBLIC STORM DRAIN PIPE - SIZE TO BE DETERMINED WITH PERMANENT SUBMITTAL.
- 5) PROPOSED PUBLIC CURB INLET PER CITY OF LEBANON STANDARDS.
- 6) PROPOSED DITCH INLET PER CITY OF LEBANON STANDARDS.
- 7) PROPOSED PERFORATED UNDER DRAIN.
- 8) PROPOSED WATER QUALITY PLANTER.

GRADING LEGEND

- - - 3.62 - - - EXISTING SURFACE CONTOUR ELEVATION
- - - - - EXISTING SURFACE DRAIN DIRECTION
- - - - - DESIGN SURFACE DRAIN DIRECTION
- HP - HIGH POINT
- LP - LOW POINT

THIS MAP WAS PREPARED FOR PLANNING PURPOSES ONLY NOT FOR CONSTRUCTION



PLAN REVISIONS	DATE

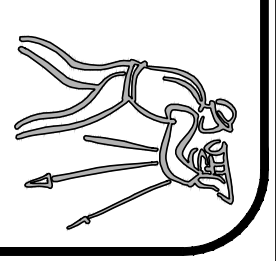
Sheet **C3.1**
SCALE: SEE BARSCALE

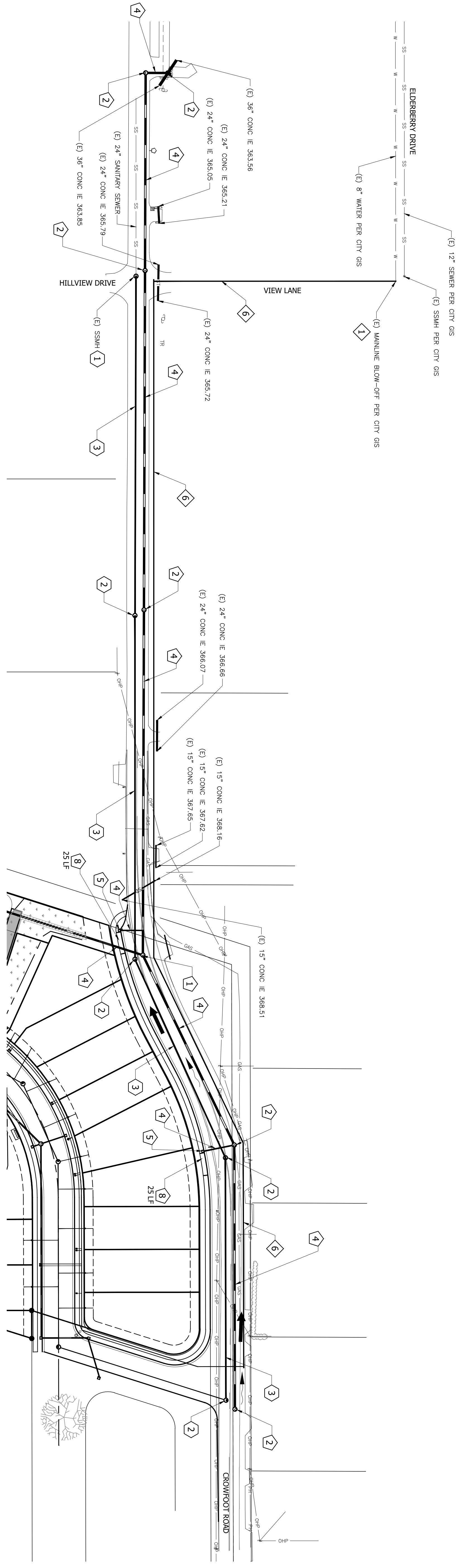
DATE: FEBRUARY 22, 2024
 PROJECT: 23-129 PACIFIC NW LAND CROWFOOT RD
 DRAWN BY: MLM
 CHECKED BY: BSV

PRELIMINARY GRADING & DRAINAGE
TAX MAP 12S-2W-23C
TAX LOT 4101
LEBANON, OREGON

UDELL ENGINEERING AND LAND SURVEYING, LLC
 63 EAST ASH ST.
 LEBANON, OREGON 97355
 (541) 451-5125 PH.
 (541) 451-1366 FAX

CLIENT:
 PACIFIC NORTHWEST LAND CO., LLC
 C/O MARK W. VUKANOVICH
 4931 SW 76th AVE. PMB 360
 PORTLAND, OREGON 97225
 (541) 350-1060





SANITARY SEWER NOTES

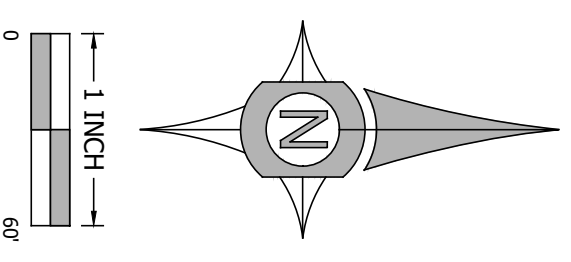
1. CONNECT TO EXISTING SANITARY SEWER PER CITY OF LEBANON STANDARDS.
2. PROPOSED 48-INCH SANITARY SEWER MANHOLE PER CITY OF LEBANON STANDARDS.
3. PROPOSED PUBLIC 8-INCH SEWER PIPE PER CITY OF LEBANON STANDARDS - SIZE TO BE DETERMINED WITH PERMIT SUBMITTAL.
4. PROPOSED 4-INCH SANITARY SEWER LATERAL WITH PROPERTY LINE CLEANOUT PER CITY OF LEBANON STANDARDS. EXTEND TO PUE.

WATER NOTES

1. CONNECT TO EXISTING PUBLIC WATERLINE PER CITY OF LEBANON STANDARDS.
2. PROPOSED 8-INCH PUBLIC WATERLINE PER CITY OF LEBANON STANDARDS.
3. PROPOSED WATER SERVICE PER CITY OF LEBANON STANDARDS. EXTEND TO PUE.
4. PROPOSED MAINLINE BLOW-OFF PER CITY OF LEBANON STANDARDS.
5. PROPOSED PUBLIC FIRE HYDRANT ASSEMBLY.
6. PROPOSED 12-INCH PUBLIC WATERLINE PER CITY OF LEBANON STANDARDS.

STORM DRAIN NOTES

1. CONNECT TO OFFSITE PUBLIC STORM DRAIN EXTENSION OF LEBANON STANDARDS.
2. PROPOSED PUBLIC STORM DRAIN MANHOLE PER CITY OF LEBANON STANDARDS.
3. PROPOSED STORM DRAIN FLOW CONTROL MANHOLE PER CITY OF LEBANON STANDARDS.
4. PROPOSED PUBLIC STORM DRAIN PIPE - SIZE TO BE DETERMINED WITH PERMIT SUBMITTAL.
5. PROPOSED PUBLIC CURB INLET PER CITY OF LEBANON STANDARDS.
6. PROPOSED PUBLIC DITCH INLET PER CITY OF LEBANON STANDARDS.
7. PROPOSED PERFORATED UNDER DRAIN.
8. PROPOSED WATER QUALITY PLANTER.



PLAN REVISIONS	DATE

Sheet **C3.2**
SCALE: SEE BARSCALE

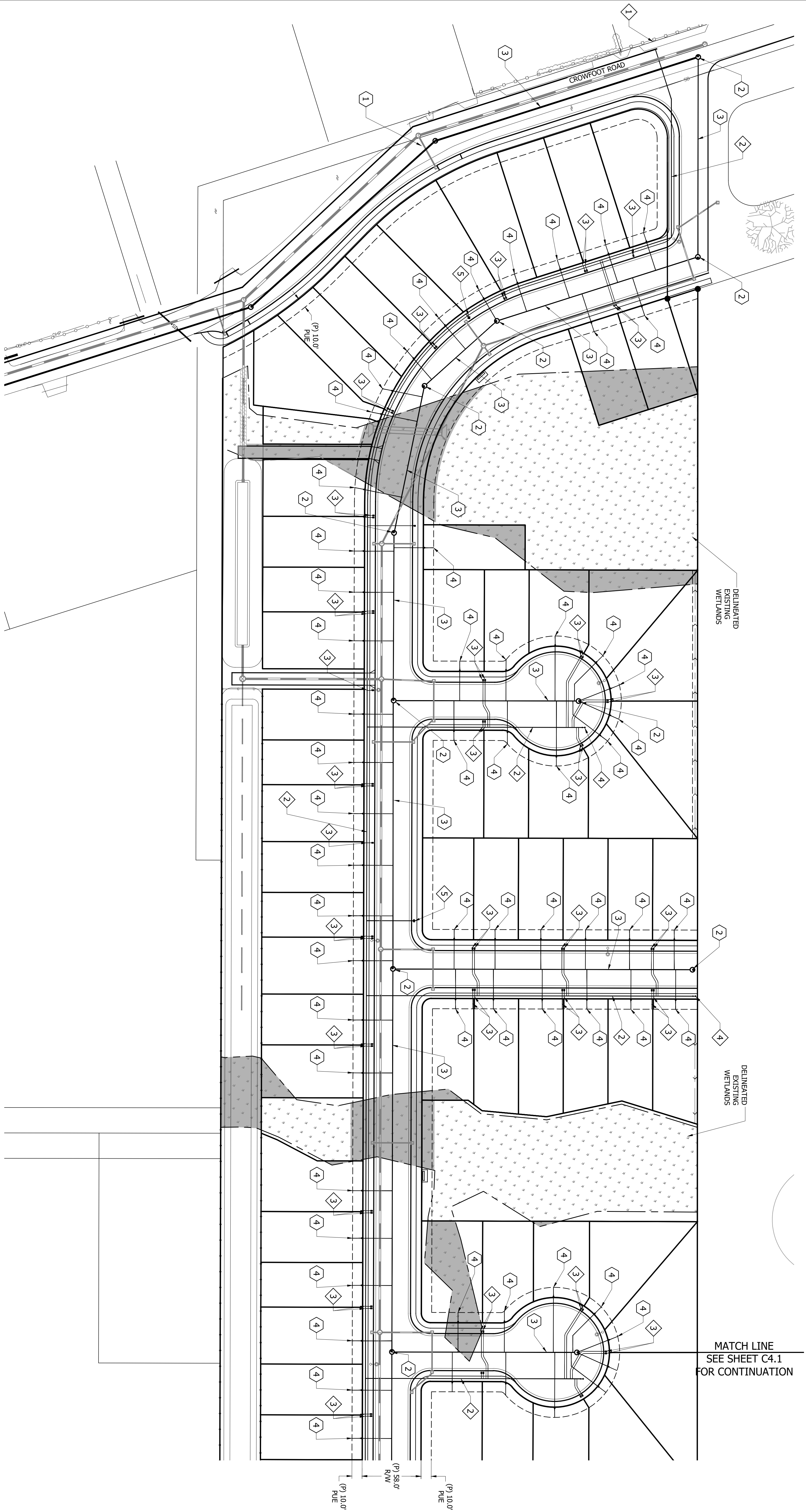
THIS MAP WAS PREPARED FOR PLANNING PURPOSES ONLY NOT FOR CONSTRUCTION

DATE: FEBRUARY 22, 2024
PROJECT: 23-129 PACIFIC NW LAND CROWFOOT RD
DRAWN BY: MLM
CHECKED BY: BSV

OFFSITE UTILITY IMPROVEMENTS
TAX MAP 12S-2W-23C
TAX LOT 4101
LEBANON, OREGON

UDELL ENGINEERING AND LAND SURVEYING, LLC
63 EAST ASH ST.
LEBANON, OREGON 97355
(541) 451-5125 PH.
(541) 451-1366 FAX

CLIENT:
PACIFIC NORTHWEST LAND CO., LLC
C/O MARK W. VUKANOVICH
4931 SW 76th AVE. PMB 360
PORTLAND, OREGON 97225
(541) 350-1060



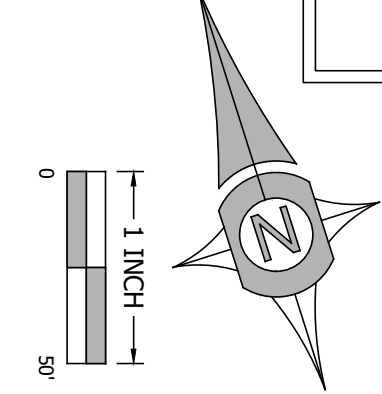
- SANITARY SEWER NOTES**
- 1 CONNECT TO EXISTING SANITARY SEWER PER CITY OF LEBANON STANDARDS.
 - 2 PROPOSED 48 INCH SANITARY SEWER MANHOLE PER CITY OF LEBANON STANDARDS.
 - 3 PROPOSED PUBLIC PVC SEWER PIPE PER CITY OF LEBANON STANDARDS - SIZE TO BE DETERMINED WITH PERMIT SUBMITTAL.
 - 4 PROPOSED 4 INCH SANITARY SEWER LATERAL WITH STANDARDS. EXTEND TO PUE.

- WATER NOTES**
- 1 CONNECT TO EXISTING PUBLIC WATERLINE PER CITY OF LEBANON STANDARDS.
 - 2 PROPOSED 18 INCH PUBLIC WATERLINE PER CITY OF LEBANON STANDARDS.
 - 3 PROPOSED WATER SERVICE PER CITY OF LEBANON STANDARDS. EXTEND TO PUE.
 - 4 PROPOSED MAINLINE BLOW-OFF PER CITY OF LEBANON STANDARDS.
 - 5 PROPOSED PUBLIC FIRE HYDRANT ASSEMBLY.
 - 6 PROPOSED 12 INCH PUBLIC WATERLINE PER CITY OF LEBANON STANDARDS.

FRANCHISED UTILITY NOTE

FRANCHISED UTILITIES WILL BE INSTALLED UNDERGROUND TO EACH LOT IN THE PROVIDED PUE. INCLUDING:

- * NW NATURAL GAS
- * COMMUNICATIONS
- * POWER



PLAN REVISIONS	DATE

Sheet **C4.0**
SCALE: SEE BARSCALE

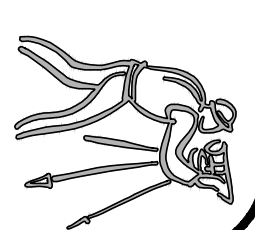
THIS MAP WAS PREPARED FOR PLANNING PURPOSES ONLY NOT FOR CONSTRUCTION

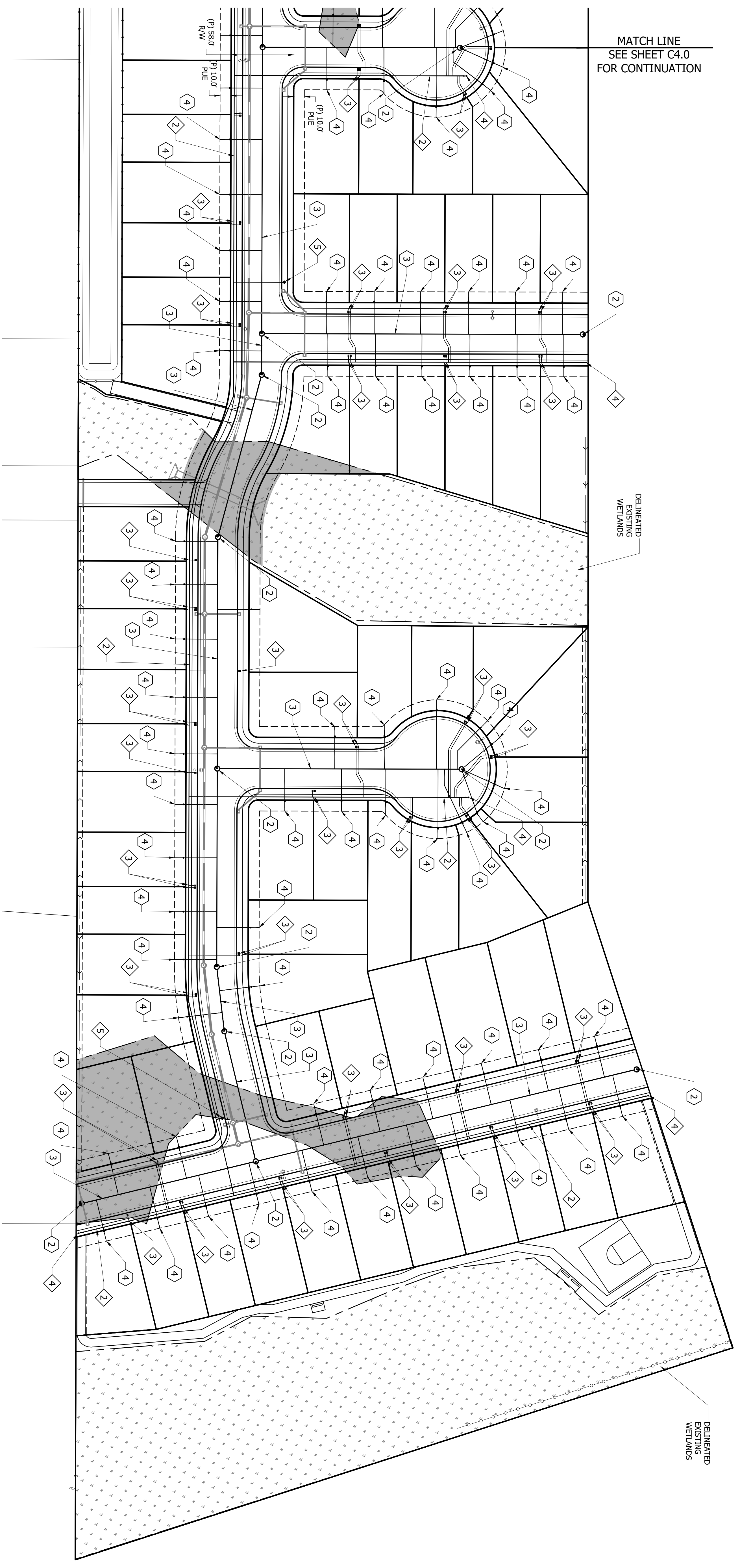
DATE: FEBRUARY 22, 2024
PROJECT: 23-129 PACIFIC NW LAND CROWFOOT RD
DRAWN BY: MLM
CHECKED BY: BSV

PRELIMINARY UTILITY PLAN
TAX MAP 12S-2W-23C
TAX LOT 4101
LEBANON, OREGON

UDELL ENGINEERING AND LAND SURVEYING, LLC
63 EAST ASH ST.
LEBANON, OREGON 97355
(541) 451-5125 PH.
(541) 451-1366 FAX

CLIENT:
PACIFIC NORTHWEST LAND CO., LLC
C/O MARK W. VUKANOVICH
4931 SW 76th AVE. PMB 360
PORTLAND, OREGON 97225
(541) 350-1060





MATCH LINE
SEE SHEET C4.0
FOR CONTINUATION

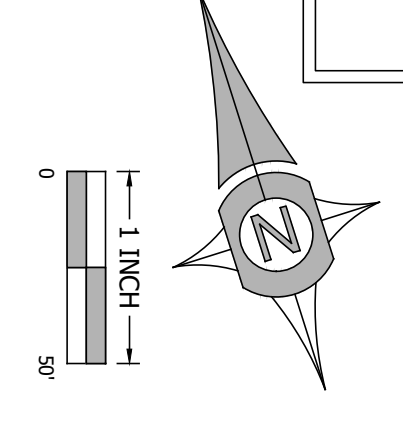
- SANITARY SEWER NOTES**
- 1 CONNECT TO EXISTING SANITARY SEWER PER CITY OF LEBANON STANDARDS.
 - 2 PROPOSED 48 INCH SANITARY SEWER MANHOLE PER CITY OF LEBANON STANDARDS.
 - 3 PROPOSED PUBLIC PVC SEWER PIPE PER CITY OF LEBANON STANDARDS - SIZE TO BE DETERMINED WITH PERMIT SUBMITTAL.
 - 4 PROPOSED 48 INCH SANITARY SEWER LATERAL WITH PROPERTY LINE CLEANOUT PER CITY OF LEBANON STANDARDS. EXTEND TO PUE.

- WATER NOTES**
- 1 CONNECT TO EXISTING PUBLIC WATERLINE PER CITY OF LEBANON STANDARDS.
 - 2 PROPOSED 36 INCH PUBLIC WATERLINE PER CITY OF LEBANON STANDARDS.
 - 3 PROPOSED WATER SERVICE PER CITY OF LEBANON STANDARDS. EXTEND TO PUE.
 - 4 PROPOSED MAINLINE BLOW-OFF PER CITY OF LEBANON STANDARDS.
 - 5 PROPOSED PUBLIC FIRE HYDRANT ASSEMBLY.
 - 6 PROPOSED 12 INCH PUBLIC WATERLINE PER CITY OF LEBANON STANDARDS.

FRANCHISED UTILITY NOTE

FRANCHISED UTILITIES WILL BE INSTALLED UNDERGROUND TO EACH LOT IN THE PROVIDED PUE. INCLUDING:

- * NW NATURAL GAS
- * COMMUNICATIONS
- * POWER



PLAN REVISIONS	DATE

Sheet **C4.1**
SCALE: SEE BARSCALE

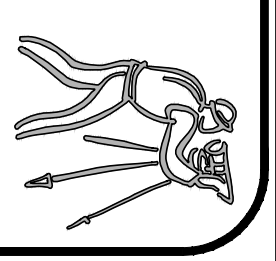
THIS MAP WAS PREPARED FOR PLANNING PURPOSES ONLY NOT FOR CONSTRUCTION

DATE: FEBRUARY 22, 2024
PROJECT: 23-129 PACIFIC NW LAND CROWFOOT RD
DRAWN BY: MLM
CHECKED BY: BSV

PRELIMINARY UTILITY PLAN
TAX MAP 12S-2W-23C
TAX LOT 4101
LEBANON, OREGON

UDELL ENGINEERING AND LAND SURVEYING, LLC
63 EAST ASH ST.
LEBANON, OREGON 97355
(541) 451-5125 PH.
(541) 451-1366 FAX

CLIENT:
PACIFIC NORTHWEST LAND CO., LLC
C/O MARK W. VUKANOVICH
4931 SW 76th AVE. PMB 360
PORTLAND, OREGON 97225
(541) 350-1060





925 S. Main Street
Lebanon, Oregon 97355

TEL: 541.258.4906
cdc@ci.lebanon.or.us
www.ci.lebanon.or.us

MEMORANDUM

Community Development

To: Chair Robertson and Planning Commission Date: April 8, 2024
 From: Kelly Hart, Community Development Director
 Subject: Comprehensive Plan Amendment – Minor Transportation System Plan
 Amendment

I. INTRODUCTION

The City of Lebanon has an adopted Transportation System Plan which evaluates the development and growth projections and identifies the transportation improvements needed over the 20-year planning period to address the growth and maintain an effective transportation system. The proposed Comprehensive Plan Amendment identifies recommended changes to the adopted 2018 Lebanon Transportation System Plan (TSP) to reflect desired long-term transportation improvements at the Weldwood Drive/Cascade Drive intersection.

II. CURRENT REPORT

In 2020, Kittelson & Associates, Inc. (Kittelson) performed an operations and safety assessment of the Weldwood Drive/Cascade Drive intersection as part of the 2020 *Colonia Paz Affordable Housing Traffic Impact Analysis*. Within this study, the intersection was found to function within acceptable capacity-based operating standards. However, the study also documented a field review and safety assessment of the intersection that identified an emerging trend of crashes associated with the southbound left turn and through movement from the Walmart access drive leg. While no specific mitigation measures were recommended to be conditioned on the Colonia Paz development, several potential intersection mitigation measures were included in the report for future consideration by the City of Lebanon.

In response to observed changes in traffic volumes/patterns following the COVID-19 pandemic, the City of Lebanon asked Kittelson to perform an updated assessment of the Weldwood Drive/Cascade Drive intersection in May 2022. This updated assessment (May 31, 2022, *Weldwood Drive/Cascade Drive Intersection Assessment*) generated the following findings:

- The critical southbound left-turn movement from the Walmart access road was found to be operating at capacity with high levels of delay during peak traffic conditions.
- A review of more recent/updated crash data found a similar frequency of crashes and crash patterns consistent with the 2020 analysis. In particular, a large percentage of

crashes continue to involve southbound left-turn and through movements from the Walmart access drive leg of the intersection.

- Although delay associated with the critical southbound left-turn movement is high, the intersection did not have high enough traffic demand to meet the primary volume-based warrants for installing a traffic signal.

Based on these findings, several safety and operations improvements were identified and assessed. The near-term improvements centered on minimizing traffic volumes on the southbound Walmart access drive approach or making minor striping/channelization treatments on all four intersection approaches to better align intersection movements, consolidate lanes, and improve sight lines. Recognizing these to be temporary fixes, several long-term solutions were also identified. Under the long-term improvement scenarios, signalization of the intersection could be a viable mitigation treatment when one or more volume-based warrants are met. As an alternative to signalization, a single-lane roundabout was investigated and found to operate with sufficient long-term capacity and generally fit within the available right-of-way or have minimal impacts to existing developed properties.

Following these findings, Kittelson performed a more detailed engineering design layout of a single-lane roundabout to better understand the functional layout and geometric needs, right-of-way limitations, heavy vehicle turning movement requirements, and construction costs. The result was a 30% design plan for the intersection that included a conceptual engineering cost estimate of approximately \$4,000,000 in 2023 dollars. *See Attachment A for a copy of the 30% design set.*

Per Oregon Administrative Rule (OAR) 660-012-0030 (Determination of Needs per the “Transportation Planning Rule”), the currently adopted Lebanon TSP identifies needs and deficiencies under year 2018 and year 2040 conditions. Of the extensive list of currently adopted and prioritized transportation improvement projects in the TSP, the plan does not identify the need for improvements at the Weldwood Drive/Cascade Drive intersection. To be eligible and/or more competitive for future grant/funding opportunities, it is recommended that the City formally amend its TSP to include a future roundabout at the Weldwood Drive/Cascade Drive intersection.

Summary of Recommended Changes –

Given the two previous operations/safety assessments of the Weldwood Drive/Cascade Drive intersection and the fact that the existing Lebanon TSP does not currently identify improvements, the following amendments are recommended:

- Modify TSP Table 4 (Motor Vehicle Projects) to include a new D42 project that includes the installation of a roundabout as documented below.

Table 4. Motor Vehicle Projects

Project ID	Project Description	Project Purpose	Primary (Secondary Mode)	Estimated Cost	Primary Funding Source	Package**
D42	Weldwood Drive/Cascade Drive intersection improvements Intersection improvements (installation of a single-lane roundabout)	Motor vehicle congestion and safety	Motor Vehicle	\$4,000,000	City	2

The inclusion of a new D42 project in Table 4 will result in \$4.0M of new projects added to the Package 2 project list (Aspirational projects that are highly supported but that, due to cost or jurisdiction, were unable to be included in the Financially Constrained list). As noted in the adopted TSP, the list of Aspirational projects is not reasonably expected to be funded by 2040 but is important to providing a transportation system that supports economic development and provides a balanced transportation system. The inclusion of this list allows the City to remain flexible and respond to future funding opportunities as they arise.

State Requirements for Amending the Transportation System Plan –

The Oregon Department of Transportation’s (ODOT) Transportation Planning Rule outlines the steps that must be followed to adopt or amend a Transportation System Plan (TSP). Per these requirements, the proposed amendment to the TSPs must address the following relevant sections from Oregon Administrative Rule (OAR) 660-012-0015:

(3) Cities and counties shall prepare, adopt, and amend local TSPs for lands within their planning jurisdiction in compliance with this division:

(a) Local TSPs shall establish a system of transportation facilities and services adequate to meet identified local transportation needs and shall be consistent with regional TSPs and adopted elements of the state TSP;

(4) Cities and counties shall adopt regional and local TSPs required by this division as part of their comprehensive plans. Transportation financing programs required by OAR 660-012-0040 may be adopted as a supporting document to the comprehensive plan.

(5) The preparation of TSPs shall be coordinated with affected state and federal agencies, local governments, special districts, and private providers of transportation services.

Consistent with the applicable TPR requirements for amending the TSPs, the following section addresses:

- Consistency of the amendment with the City’s Comprehensive Plan;
- Consistency of the proposed amendments with the relevant adopted County, MPO, and State plans and policies; and,

Coordination efforts between the affected agencies by this amendment.

City Requirements for Amending the TSP –

The Lebanon TSP serves as the transportation component of the City of Lebanon's Comprehensive Plan. According to Chapter 16.28.050, all proposed amendments to Lebanon's Comprehensive Plan text shall be consistent with Oregon's Statewide Planning Goals.

Adoption Process –

The Transportation System Plan is to be adopted by ordinance and incorporated directly into the comprehensive plan and embedded within the TSP.

III. CRITERIA AND FINDINGS

- A. Chapter 16.28 establishes the procedures and criteria for amending the text of both the Comprehensive Plan and the Development Code. Section 16.28.010 identifies the purpose of text amendments while Section 16.28.020 identifies the various types of amendments. The proposed changes involve only amendments to the comprehensive plan. There are no corresponding development code updates required.
- B. Section 16.28.030 identifies those agents authorized to initiate a text amendment. Conforming to provisions in this Section, City staff initiated this action.
- C. Section 16.28.040 requires the City Recorder to maintain records of all changes to the Development Code. This administrative process requires City compliance.
- D. Sections 16.28.050 and 16.28.060 require all proposed amendments to the Comprehensive Plan Text shall be consistent with Oregon's Statewide Planning Goals, and with all adopted facility plans, including the Transportation System Plan. The following findings establish the basis for compliance with consistency with the Oregon Statewide Planning Goals and the City's Transportation System Plan and are incorporated as reference.
- E. Section 16.28.070 requires Development Code amendments to be consistent with the City's Transportation System Plan.

RECOMMENDED FINDINGS: The City's Comprehensive Plan (adopted in 2004 and amended in 2018) identifies eight transportation-related goals with associated policies. These same goals are also included within the City's TSP. The following identifies how the proposed amendment complies with each of the identified goals.

Goal 1: An equitable, balanced, and well-connected multi-modal Transportation System
Within this goal, the policy statements ensure that the transportation system provides equitable access to underserved and vulnerable populations and is friendly and accommodating to travelers of all ages.

Finding: As proposed, the amendment is compliant with Goal 1 because it:

- Does not change the City's implementing standards for the design of transportation facilities.
- A roundabout traffic control treatment still provides for a system of roads, sidewalks, and bicycle facilities that provide connections between the adjacent commercial center, neighborhoods, and the adjacent highway.
- Still requires the construction of appropriate facilities to serve people walking and riding bikes as part of adjacent land development.

Goal 2: Convenient facilities for pedestrians and bicyclists.

Within this goal, the policy statements ensure more walking and biking by providing for their needs (e.g., streetlighting, bike parking) and improving commuting/recreational walking and biking connections to community facilities and amenities.

Finding: As proposed, the amendment is compliant with Goal 2 because it:

- A future roundabout design would still provide accommodations for people walking and riding bikes through the intersection.

Goal 3: Transit service and amenities that encourage a higher level of ridership

Within this goal, the policy statements ensure that the transportation system provides for transit user needs beyond the basic provision of service (e.g., by providing sidewalk and bicycle connections, shelters, benches, and technology) to encourage higher levels of use.

Finding: As proposed, the amendment is compliant with Goal 3 because it:

- A future roundabout design would not preclude transit-related accommodations at the intersection.
- Does not result in a change to the transit service or the future transit system plan outlined in the TSP.

Goal 4: Efficient travel to and through the City.

Within this goal, the policy statements support a connected network of streets to improve transportation connections and enhance system efficiency.

Finding: As proposed, the amendment is compliant with Goal 4 because it:

- Improves the operational efficiency of the Weldwood Drive/Cascade Drive intersection, especially during peak school and commuter travel periods.
- Addresses an operational deficiency.

Goal 5: safe and active residents.

Within this goal, the policy statements support improvements at high collision locations and improve safety for walking, biking, and driving.

Finding: As proposed, the amendment is compliant with Goal 5 because it:

- Addresses a noted safety deficiency at the intersection.

Goal 6: a sustainable transportation system

Within this goal, the policy statements strive to maintain the existing transportation system assets to preserve their intended function/useful life and improve travel reliability and safety with system management solutions.

Finding: As proposed, the amendment is compliant with Goal 6 because it:

- Would extend the operational efficiency of the intersection.
- Does not change the City's design standards for the streets, pedestrian, or bicycle facilities.

Goal 7: A transportation system that supports a prosperous and competitive economy

Within this goal, the policy statements strive to identify transportation improvements that will enhance access to employment and improve the freight system efficiency, access, capacity, and reliability.

Finding: As proposed, the amendment is compliant with Goal 7 because it:

- Provides a network of streets that can be constructed in collaboration with adjacent land development.
- Enhances a connection to/from a major local and regional retail center.

Goal 8: Coordinate with local and state agencies and transportation plans.

Within this goal, the policy statements strive to ensure coordination of transportation projects, policy issues, and development actions with all affected government agencies in the area, including Linn County, and the Oregon Department of Transportation.

Finding: As proposed, the amendment is compliant with Goal 8 because it:

- Does not directly impact any facilities owned or maintained by outside agencies.

Response to Consistency with the City TSP by Mode - The City's TSP (adopted in 2018) will need to be amended to add the Weldwood Drive/Cascade Drive roundabout project. This amendment would affect Table 4 and Figure 4 of the City's TSP.

The following identifies how the proposed amendments still comply with the multimodal projects and functional classification designations identified in the TSP.

TSP street system - The TSP includes a roadway functional classification map which identified both Weldwood Drive and Cascade Drive as existing Collector Streets in Figure 7.

Finding: The inclusion of a future roundabout at the Weldwood Drive/Cascade Drive intersection is consistent with the functional classification of these roadways because it:

- Would still provide connections for people driving, walking, and riding bikes via Weldwood Drive and Cascade Drive corridors.

- Enables acceptable near- and long-term intersection operations at the intersection.

TSP pedestrian system - The TSP notes that sidewalks are required as part of all new street construction as well as along site frontages as part of land development projects.

Finding: The inclusion of a roundabout is compliant with the TSP pedestrian network and Proposed Project list because it:

- Would include safe pedestrian accommodations as part of the intersection reconstruction.
- Would improve pedestrian accommodations through the intersection.

TSP Bicycle system - The TSP reflects a vision for prioritized bicycle travel on lower-speed, lower-volume streets such as the City's collector street network. The TSP notes that bike facilities are required as part of all new collector and arterial street construction as well as along site frontages as part of land development where appropriate.

Finding: The inclusion of a roundabout is compliant with the TSP pedestrian network and Proposed Project list because it:

- Would include safe bicycle accommodations as part of the intersection reconstruction.
- Would improve bicycle accommodations through the intersection.

Response to Consistency with the Oregon Department of Transportation -

The Weldwood Drive/Cascade Drive intersection is under City ownership and maintenance responsibility. However, the intersection is located approximately 450 feet southwest of the signalized US 20/Weldwood Drive intersection which is under the ownership of the Oregon Department of Transportation (ODOT). While a future roundabout intersection would be operationally compatible with this signalized intersection, the connecting Weldwood Drive approach is located within the functional area of the signalized intersection and would require some minor signing and striping modifications. As part of any future final design and implementation of the roundabout, the final design plans should be coordinated with ODOT design and engineering staff.

Response to Consistency with the Linn County TSP -

The Weldwood Drive/Cascade Drive intersection is completely within the City of Lebanon on roadways under City ownership and maintenance responsibility. As such, no coordination with or amendments to the Linn County TSP are required.

- F. Section 16.28.080 outlines the process for text amendments. This is a legislative action under Chapter 16.20 and requires hearings before both the Planning Commission and City Council. The Commission reviews the request and makes a recommendation to the Council. The final decision on this matter rests with the City Council. For the record, the Commission hearing and process comply with the requirements for a legislative action.

- G. Specific decision criteria are contained in Section 16.28.090. The City may approve a Comprehensive Plan Amendment if it satisfies the relevant Decision Criteria: Oregon Department of Land Conservation and Development (DLCD) administrative rules, the applicable Statewide Planning Goals, the applicable provisions of the Lebanon Comprehensive Plan, and any other applicable and relevant facility or special area plans, specific projects or goals adopted by the City.

RECOMMENDED FINDINGS: Findings in response to the above-noted criteria:

1. DLCD Administrative Rules – Oregon Administrative Rule (OAR) 660-012-0015(3)(a),(4),(5):
 - (3) Cities and counties shall prepare, adopt, and amend local TSPs for lands within their planning jurisdiction in compliance with this division:
 - (a) Local TSPs shall establish a system of transportation facilities and services adequate to meet identified local transportation needs and shall be consistent with regional TSPs and adopted elements of the state TSP;
 - (4) Cities and counties shall adopt regional and local TSPs required by this division as part of their comprehensive plans. Transportation financing programs required by OAR 660-012-0040 may be adopted as a supporting document to the comprehensive plan;
 - (5) The preparation of TSPs shall be coordinated with affected state and federal agencies, local governments, special districts, and private providers of transportation services.

Consistent with the applicable Transportation Planning Rule requirements for amending the TSP, the findings included in this record address the consistency of the amendment with the City's Comprehensive Plan, the County and State transportation systems, the Statewide Planning Goals, and coordination efforts between the affected agencies by this amendment.

2. Statewide Planning Goals - Compliance with the Statewide Goals is noted as follows:

Goal 1, Citizen Involvement: The Planning Commission and City Council will conduct public hearings on the request, consistent with City procedures and the intent of the Goal. Public hearings are scheduled for April 17, 2024, and May 8, 2024.

Goal 2, Land Use Planning: The City has an adopted Comprehensive Plan which addresses the land use planning system and compliance with statewide planning goals. This amendment of the comprehensive plan is a post-acknowledgment planning action to amend the transportation system plan with additional

transportation improvements. The proposal does not involve any proposed exceptions to the Statewide Goals. Adoption actions are consistent with the locally adopted procedures.

Goal 3, Agricultural Lands: The proposal does not involve or affect farmland. An exception to this goal is not required.

Goal 4, Forest Lands: The proposal does not involve or affect identified forestland. An exception to this goal is not required.

Goal 5, Open Spaces, Scenic and Historic Areas, and Natural Resources: The proposed changes to the Plan do not alter existing goals, policies, or regulations that affect identified historic, cultural, or natural resources within Lebanon.

Goal 6, Air, Water, and Land Resource Quality: Nothing in this amendment establishes or promotes goals, policies, or land uses that adversely affect air, water, or resource quality issues.

Goal 7, Natural Hazards: The Code amendment does not alter goals, policies, or regulations for natural hazard areas; these remain in force.

Goal 8, Recreational Needs: The proposed changes do not create goals, policies, or regulations affecting recreational opportunities or involve land identified for recreational purposes.

Goal 9, Economic Development: Although not directly related to economic development, the proposed TSP project amendment will improve the flow of multimodal travel within major retail hubs for the City. As such, the proposed TSP project amendment will help support future retail expansion in the area.

Goal 10, Housing: The amendments do not affect housing supply or location, or the City's ability to meet identified housing needs.

Goal 11, Public Facilities and Services: The amendment does not establish new uses or intensification of allowed uses and does not result in development or an increase in development beyond the expected planned levels. The amendment does not affect the City's ability to provide public services.

Goal 12, Transportation: The proposed TSP project amendment is an identified transportation improvement project that is consistent with the goals and objectives of the City's TSP.

Goal 13, Energy Conservation: The proposed TSP project amendment identifies the need to convert an existing two-way stop-controlled intersection to a single-lane roundabout. Compared to stop-controlled and signalized intersections, roundabouts minimize idling and associated emissions.

Goal 14, Urbanization: The proposed amendments address urban uses within an urban environment.

Goals 15 to 19, Willamette River Greenway, Estuarine Resources, Coastal Shores, Beaches and Dunes, Ocean Resources: The proposals do not involve land within the Willamette Greenway or coastal areas.

In general, the proposed amendments are consistent with Goal provisions, or the amendments do not directly affect Goal provisions.

3. Lebanon Comprehensive Plan – The Comprehensive Plan consists of ten Chapters, with each Chapter addressing specific land use issues such as economic development, housing, or natural resources. Each Chapter is reviewed below:

a. Chapter 1: Introduction - This introductory Chapter describes the Comprehensive Plan, its relationship to the Statewide Land Use Goals, the Citizen Involvement program, and key terminology. As introductory provisions, this Chapter does not directly apply to the proposed text amendments.

b. Chapter 2: Natural Environment – The Chapter addresses goals and policies related to the City’s natural environment.

FINDINGS: This Chapter does not apply, as the Plan revision does not establish new or alter existing regulations involving wetlands, wildlife habitat, or other resources identified as requiring preservation or protection.

c. Chapter 3: Urbanization – This Chapter provides the basic framework for future urban development within the City, including public facility provisions and annexations.

RECOMMENDED FINDINGS: The urbanization chapter focuses on the transition of urban growth area land to city limits through growth and development. The analysis of the UGB and the allocation of land within the urban growth area for future uses is an important component of the chapter. The proposed TSP amendment to include a transportation project that is located fully within city limits does not impact urbanization.

d. Chapter 4: Land Use – This Chapter details the goals and policies to ensure the City provides different types of land within City limits that are suitable for a variety of uses.

FINDINGS: The proposed amendment to the TSP impacts roadway improvements, not land use, as such, this amendment does not impact this section.

- e. Chapter 5: Economic Development – This Chapter addresses population growth and economic development as well as those trends affecting both.

FINDINGS: Although not directly related to economic development, the proposed TSP project amendment will improve the flow of multimodal travel within major retail hubs for the City. As such, the proposed TSP project amendment will help support future retail expansion in the area.

- f. Chapter 6: Housing – This Chapter establishes the City’s Goals and Policies related to Housing.

FINDINGS: The TSP amendments will not impact zoning districts for housing purposes or limit the production of housing.

- g. Chapter 7: Community Friendly Development & Preservation of Historic Resources - This Chapter focuses on policies creating a built environment suitable for the needs of a diverse population through a variety of uses scaled for the pedestrian, and capable of accommodating the automobile and mass transit.

FINDINGS: Policies in this Chapter focus on design elements to improve density and housing options while encouraging mixing or combining land uses (residential, commercial, industrial, public) to increase urban livability. The amendment to the comprehensive plan does not conflict with the goals and policies of this chapter, and there are no development code amendments included in the proposal. As such, this amendment is consistent with this chapter.

- h. Chapter 8: Transportation – This Chapter addresses the transportation needs of the City with an emphasis on creating a variety of transportation options for pedestrians, bicyclists, vehicles, and mass transit.

FINDINGS: The City’s Comprehensive Plan (adopted in 2004 and amended in 2018) identifies eight transportation-related goals with associated policies. These same goals are also included within the City’s TSP. The following identifies how the proposed amendment complies with the goals.

Goal 1: An equitable, balanced, and well-connected multi-modal Transportation System

Within this goal, the policy statements ensure that the transportation system provides equitable access to underserved and vulnerable populations and is friendly and accommodating to travelers of all ages.

Finding: As proposed, the amendment is compliant with Goal 1 because it:

- Does not change the City’s implementing standards for the design of transportation facilities.
- A roundabout traffic control treatment still provides for a system of roads, sidewalks, and bicycle facilities that provide connections between the adjacent commercial center, neighborhoods, and the adjacent highway.
- Still requires the construction of appropriate facilities to serve people walking and riding bikes as part of adjacent land development.

Goal 2: Convenient facilities for pedestrians and bicyclists.

Within this goal, the policy statements ensure more walking and biking by providing for their needs(e.g., streetlighting, bike parking) and improving commuting/recreational walking and biking connections to community facilities and amenities.

Finding: As proposed, the amendment is compliant with Goal 2 because it:

- A future roundabout design would still provide accommodations for people walking and riding bikes through the intersection.

Goal 3: Transit service and amenities that encourage a higher level of ridership

Within this goal, the policy statements ensure that the transportation system provides for transit user needs beyond the basic provision of service (e.g., by providing sidewalk and bicycle connections, shelters, benches, and technology) to encourage higher levels of use.

Finding: As proposed, the amendment is compliant with Goal 3 because it:

- A future roundabout design would not preclude transit-related accommodations at the intersection.
- Does not result in a change to the transit service or the future transit system plan outlined in the TSP.

Goal 4: Efficient travel to and through the City.

Within this goal, the policy statements support a connected network of streets to improve transportation connections and enhance system efficiency.

Finding: As proposed, the amendment is compliant with Goal 4 because it:

- Improves the operational efficiency of the Weldwood Drive/Cascade Drive intersection, especially during peak school and commuter travel periods.
- Addresses an operational deficiency.

Goal 5: safe and active residents.

Within this goal, the policy statements support improvements at high collision locations and improve safety for walking, biking, and driving.

Finding: As proposed, the amendment is compliant with Goal 5 because it:

- Addresses a noted safety deficiency at the intersection.

Goal 6: a sustainable transportation system

Within this goal, the policy statements strive to maintain the existing transportation system assets to preserve their intended function/useful life and improve travel reliability and safety with system management solutions.

Finding: As proposed, the amendment is compliant with Goal 6 because it:

- Would extend the operational efficiency of the intersection.
- Does not change the City's design standards for the streets, pedestrian, or bicycle facilities.

Goal 7: A transportation system that supports a prosperous and competitive economy

Within this goal, the policy statements strive to identify transportation improvements that will enhance access to employment and improve the freight system efficiency, access, capacity, and reliability.

Finding: As proposed, the amendment is compliant with Goal 7 because it:

- Provides a network of streets that can be constructed in collaboration with adjacent land development.
- Enhances a connection to/from a major local and regional retail center.

Goal 8: Coordinate with local and state agencies and transportation plans.

Within this goal, the policy statements strive to ensure coordination of transportation projects, policy issues, and development actions with all affected government agencies in the area, including Linn County, and the Oregon Department of Transportation.

Finding: As proposed, the amendment is compliant with Goal 8 because it:

- Does not directly impact any facilities owned or maintained by outside agencies.

Response to Consistency with the City TSP by Mode - The City's TSP (adopted in 2018) will need to be amended to add the Weldwood Drive/Cascade Drive roundabout project. This amendment would affect Table 4 and Figure 4 of the City's TSP.

The following identifies how the proposed amendments still comply with the multimodal projects and functional classification designations identified in the TSP.

TSP street system - The TSP includes a roadway functional classification map which identified both Weldwood Drive and Cascade Drive as existing Collector Streets in Figure 7.

Finding: The inclusion of a future roundabout at the Weldwood Drive/Cascade Drive intersection is consistent with the functional classification of these roadways because it:

- Would still provide connections for people driving, walking, and riding bikes via Weldwood Drive and Cascade Drive corridors.
- Enables acceptable near- and long-term intersection operations at the intersection.

TSP pedestrian system - The TSP notes that sidewalks are required as part of all new street construction as well as along site frontages as part of land development projects.

Finding: The inclusion of a roundabout is compliant with the TSP pedestrian network and Proposed Project list because it:

- Would include safe pedestrian accommodations as part of the intersection reconstruction.
- Would improve pedestrian accommodations through the intersection.

TSP Bicycle system - The TSP reflects a vision for prioritized bicycle travel on lower-speed, lower-volume streets such as the City's collector street network. The TSP notes that bike facilities are required as part of all new collector and arterial street construction as well as along site frontages as part of land development where appropriate.

Finding: The inclusion of a roundabout is compliant with the TSP pedestrian network and Proposed Project list because it:

- Would include safe bicycle accommodations as part of the intersection reconstruction.
- Would improve bicycle accommodations through the intersection.

Response to Consistency with the Oregon Department of Transportation - The Weldwood Drive/Cascade Drive intersection is under City ownership and maintenance responsibility. However, the intersection is located approximately 450 feet southwest of the signalized US 20/Weldwood Drive intersection which is under the ownership of the Oregon Department of Transportation (ODOT). While a future roundabout intersection would be operationally compatible with this signalized intersection, the connecting Weldwood Drive approach is located within the functional area of the signalized intersection and would require some minor signing and striping modifications. As part of any future final design and implementation of the roundabout, the final design plans should be coordinated with ODOT design and engineering staff.

Response to Consistency with the Linn County TSP -

The Weldwood Drive/Cascade Drive intersection is completely within the City of Lebanon on roadways under City ownership and maintenance responsibility. As such, no coordination with or amendments to the Linn County TSP are required.

- i. Chapter 9: Public Facilities and Service - The City is required by State law to plan and develop a timely, orderly, and efficient arrangement of public facilities and services to serve urban development.

FINDINGS: This amendment does not result in a change of the development code, change in assigned zoning, or direct development of infrastructure. There are policies included that support the development of infrastructure in an orderly manner, as such, this amendment is consistent with this chapter.

- j. Chapter 10: Plan Implementation, Amendment, and Land Use Planning Coordination – This Chapter establishes procedures for amending the Comprehensive Plan Map and Zoning Map.

FINDINGS: This amendment adoption process follows all the policies for

the comprehensive plan amendment process as stipulated in this chapter. The Planning Commission held a public hearing on April 17, 2024 making a recommendation to the City Council. The City Council will hold a public hearing on May 8, 2024. The adoption process is via ordinance, and the amendments will be incorporated directly into the comprehensive plan document. The purpose for the amendment meets the conditions stipulated in the chapter as new data reflects a previously unidentified public need to include the specified project. The findings in this Order support that there is a need for the proposed change, the identified need can best be served by granting the amendment, the amendment is consistent with Statewide Planning Goals, and consistent with all other provisions of the comprehensive plan. As such, the amendment is consistent with this chapter.

4. Other Facility Plans or Projects - In reviewing other documents, Department staff did not identify any plans or policies that apply to the proposed Plan amendments.

IV. RECOMMENDATION

1. Evaluate the public testimony and the record established before the Planning Commission; and
2. Recommend City Council approval of the Comprehensive Plan Text Amendment adopting the Minor Amendment to the Transportation System Plan, adopting the written findings for the decision criteria contained in the staff report; or
3. Recommend City Council approval of the Comprehensive Plan Text Amendment adopting the Minor Amendment to the Transportation System Plan, adopting modified findings for the decision criteria; or
4. Recommend City Council denial of Comprehensive Plan Text Amendment, specifying reasons why the proposal fails to comply with the decision criteria; and
5. Direct staff to prepare an Order of Recommendation for the Chair or Vice Chair's signature incorporating the adopted findings as approved by the Planning Commission.



NOTICE OF PUBLIC HEARING

Item # 3.

LEBANON PLANNING COMMISSION

NOTICE IS HEREBY GIVEN that a public hearing will be held before the Lebanon Planning Commission on **April 17, 2024 at 6:00 p.m.** in the Santiam Travel Station located at 750 S 3rd Street, to afford interested persons and the general public an opportunity to be heard and give testimony concerning the following matter:

Planning Case No.:	CPTA-24-01
Applicant:	City of Lebanon
Request:	Comprehensive Plan Amendment – Transportation System Plan Amendment
Decision Criteria:	Lebanon Development Code Chapters: 16.20 & 16.28

Request: Under consideration is a comprehensive plan amendment to include a minor amendment to the Transportation System Plan to incorporate the construction of a roundabout at the intersection of Weldwood Drive and Cascade Drive to the motor vehicle project list.

Providing Comments: The City will be accepting public comment on this item in a number of ways to afford interested persons and the general public an opportunity to give testimony on the subject matter. Written and verbal testimony will be accepted upon issuance of this notice, **until 5:00pm on Tuesday, April 16, 2024.** Written testimony may be emailed to kelly.hart@lebanonoregon.gov or mailed to the City of Lebanon at 925 S. Main Street, Lebanon, OR 97355, or delivered and dropped in the white mailbox in front of City Hall.

The public is invited to either participate in person at the Santiam Travel Station or watch the meeting virtually on **April 17, 2024.**

If you wish to address the Commission under Public Comments or for a Public Hearing, click: <https://zoom.us/meeting/register/tJ0scu6vrj0tG9KCm0rqJzPGAJVlkfp14i-y> to register in advance for the meeting. You will receive a confirmation email containing information about joining the meeting. Attendees will need to register to receive the link to the meeting.

Please register ONLY if you wish to address the Commission. If you want to watch or listen to the meeting, please click this link to do so on YouTube: <https://youtube.com/live/G6YImYBu200>

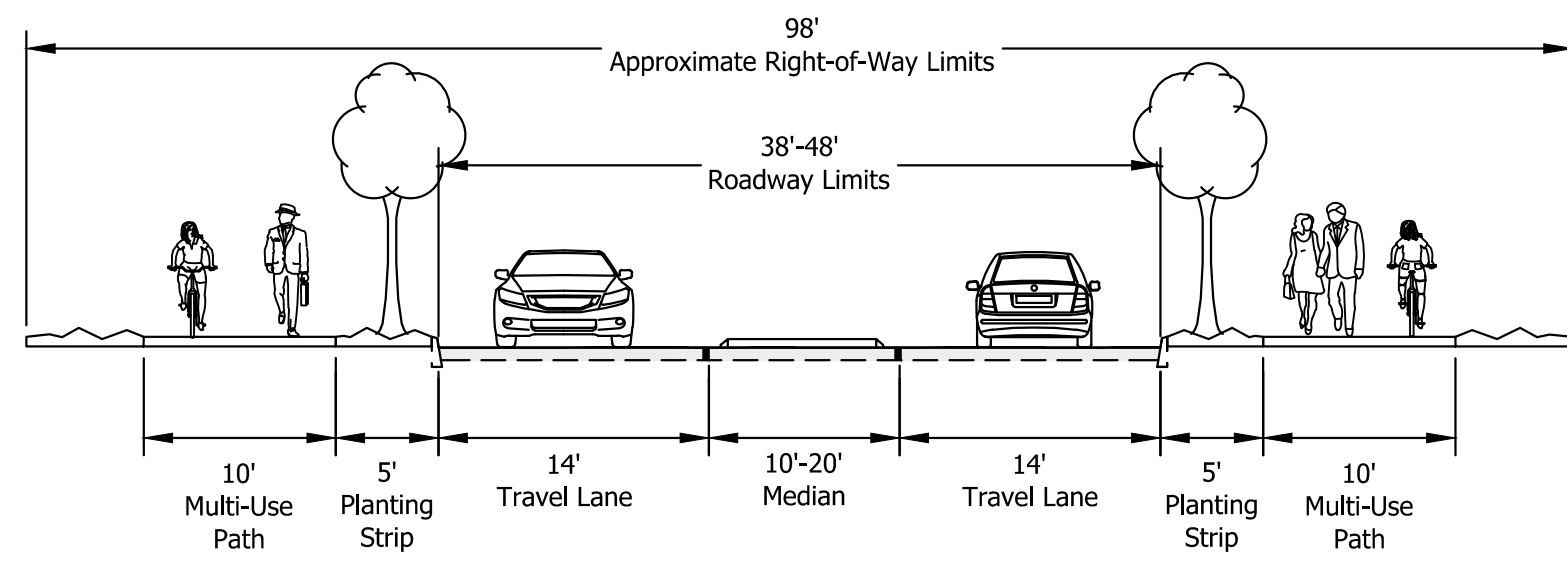
The agenda and application materials will be available for review on the City’s website at <https://www.lebanonoregon.gov/meetings> seven days prior to the hearing.

CITIZENS ARE INVITED TO PARTICIPATE in the public hearing and give written or oral testimony as described above that address applicable decision criteria during that part of the hearing process designated for testimony in favor of, or opposition to, the proposal. If additional documents or evidence are provided in support of the application subsequent to notice being sent, a party may, prior to the close of the hearing, request that the record remain open for at least seven days so such material may be reviewed.

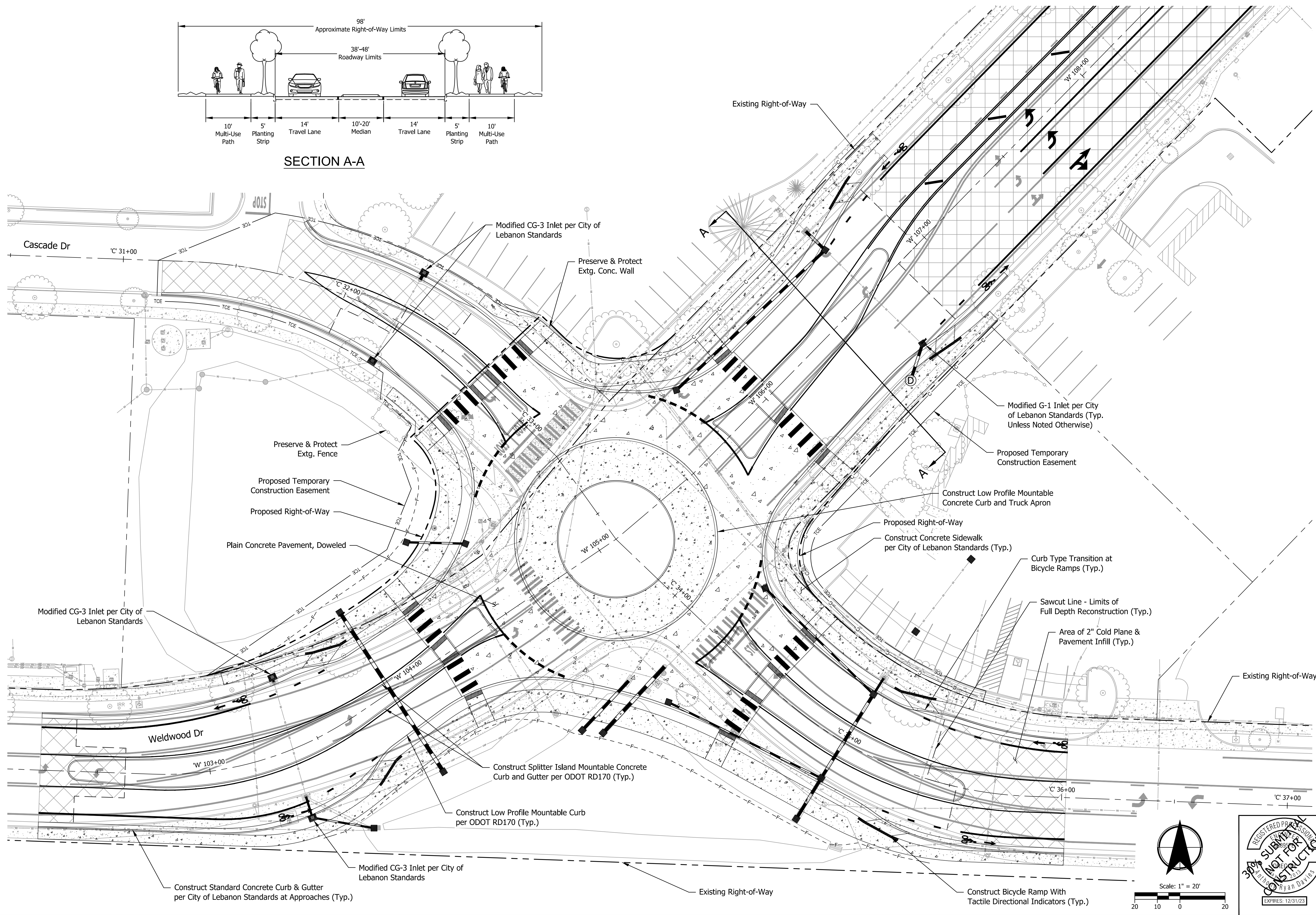
Action of the Planning Commission and Appeals: The role of the Commission is to review the proposal and make a recommendation to the Lebanon City Council. A public hearing before the Council will be subsequently scheduled and notice provided. The Council decision is the final decision unless appealed to the Land Use Board of Appeals (LUBA). Failure to raise an issue in the hearing, orally or in writing, or failure to provide sufficient specificity to afford the decision makers an opportunity to respond to the issue precludes appeal to LUBA based on that issue.

Obtain Information: A copy of the application, all documents and evidence relied upon by the applicant, and applicable criteria are available for inspection at no cost and will be provided at the cost of 25 cents per single-sided page. If you have questions or would like additional information, please contact City of Lebanon Community Development Department, 925 Main Street; phone 541-258-4906; email cdc@lebanonoregon.gov.

The meeting location is accessible to persons with disabilities. A request for an interpreter for the hearing impaired or for other accommodations for persons with disabilities should be made at least 48 hours before the meeting to 541-258-4906.



SECTION A-A



KITTELSON & ASSOCIATES
 851 SW 6TH AVENUE, SUITE 600
 PORTLAND, OR 97204
 P 503.228.5230 F 503.273.8169

#	DATE	REVISION	APP'D

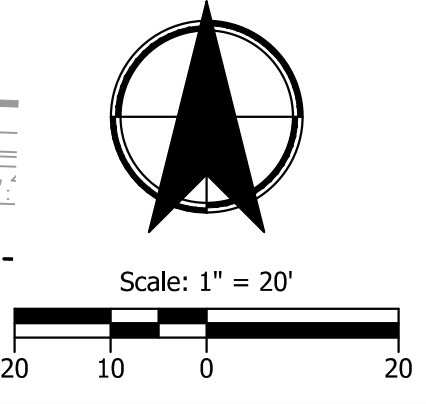

Submission Date: 10/13/2023
 Drawn: ARD, Designed: ARD, Checked: FSW

CONTRACT NO. 24995.014

Weldwood Dr / Cascade Dr Roundabout
 STREET PLANS

SHEET NO. 1






Plot Stamp: 12/21/2023 3:28:50 PM - Anthony Davies
 File: H:\24\24995 - Lebanon TIA Review\014 - Woodland_Cascade Design\design_CD\CD-STREET PLAN-24995_014.dwg

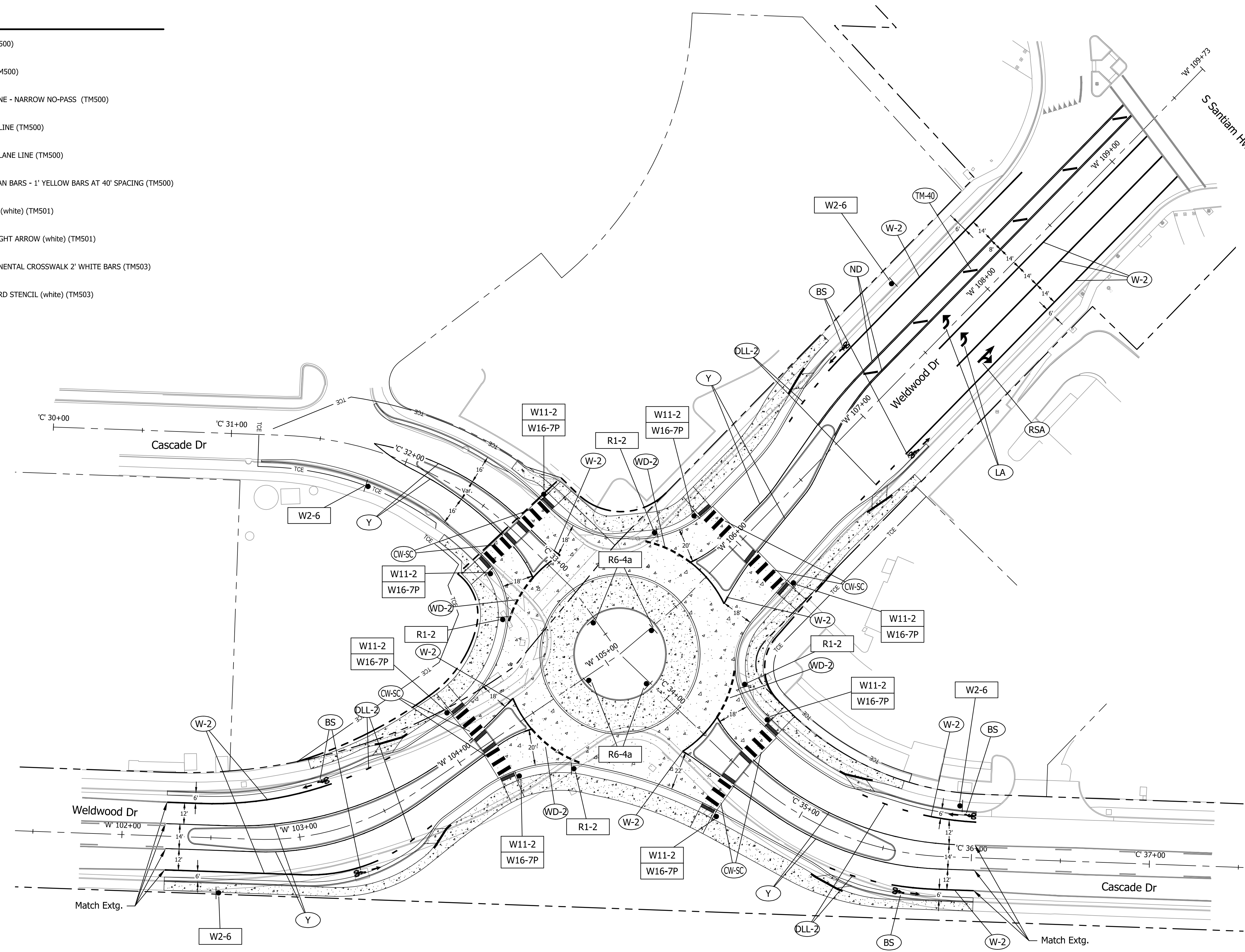


STRIPING LEGEND

-  8" WHITE LINE (TM500)
-  4" YELLOW LINE (TM500)
-  TWO 4" YELLOW LINE - NARROW NO-PASS (TM500)
-  8" WHITE DOTTED LINE (TM500)
-  8" WHITE DOTTED LANE LINE (TM500)
-  TRANSVERSE MEDIAN BARS - 1' YELLOW BARS AT 40' SPACING (TM500)
-  LEFT TURN ARROW (white) (TM501)
-  RIGHT TURN STRAIGHT ARROW (white) (TM501)
-  STAGGERED CONTINENTAL CROSSWALK 2' WHITE BARS (TM503)
-  BIKE LANE STANDARD STENCIL (white) (TM503)

SIGNING LEGEND

-  R1-2
-  R6-4a
-  W2-6
-  W11-2
-  W16-7P



KITTELSON & ASSOCIATES
 851 SW 6TH AVENUE, SUITE 600
 PORTLAND, OR 97204
 P 503.228.5230 F 503.273.8169

NO.	REVISION	DATE	APP'D.

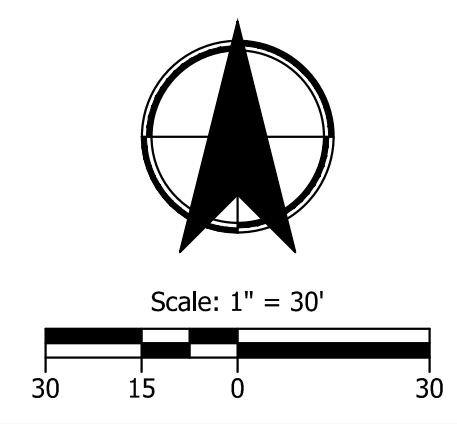

Submission Date:
10/13/2023
 Drawn: ARD Designed: ARD Checked: FSW

CONTRACT NO.
24995.014

Weldwood Dr / Cascade Dr Roundabout
 SIGNING & STRIPING

SHEET NO.
2

Plot Stamp: 12/21/2023 3:33:59 PM - Anthony Davies
 File: H:\24\24995 - Lebanon TIA Review\014 - Woodland_Cascade Design\design_CD\CD-STREET PLAN-24995_014.dwg





KITTELSON & ASSOCIATES
 851 SW 6TH AVENUE, SUITE 600
 PORTLAND, OR 97204
 P 503.228.5230 F 503.273.8169

#	DATE	REVISION	APP'D

Submission Date:
10/13/2023

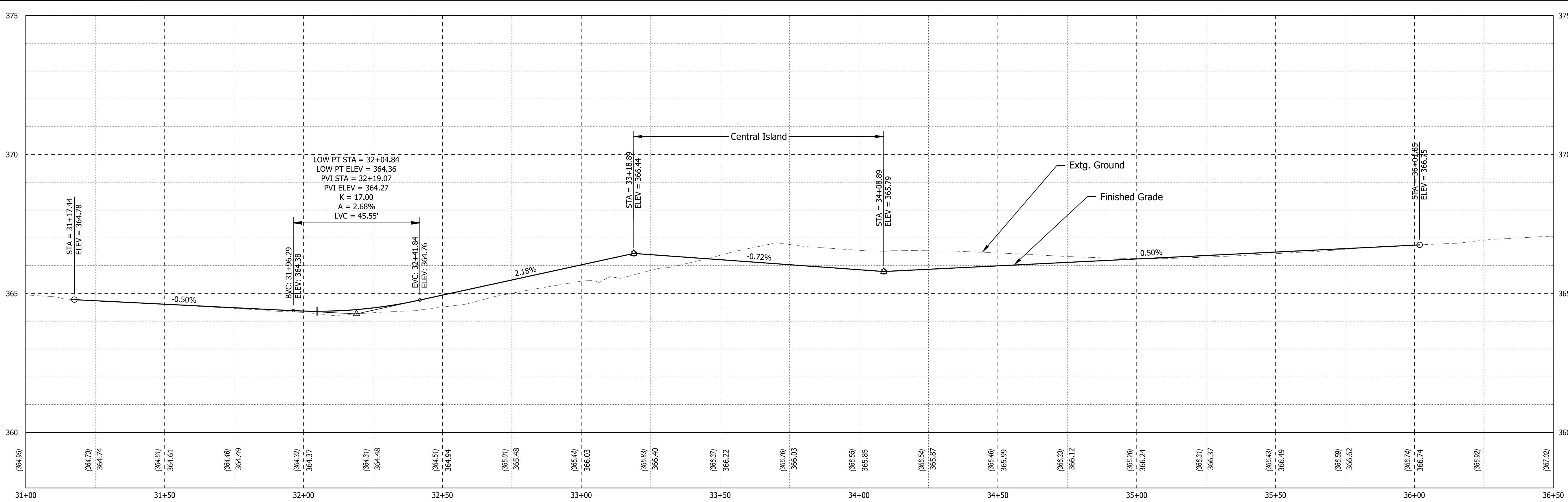
Drawn: ARD
Designed: ARD
Checked: FSW

CONTRACT NO.
24995.014

Weldwood Dr / Cascade Dr Roundabout

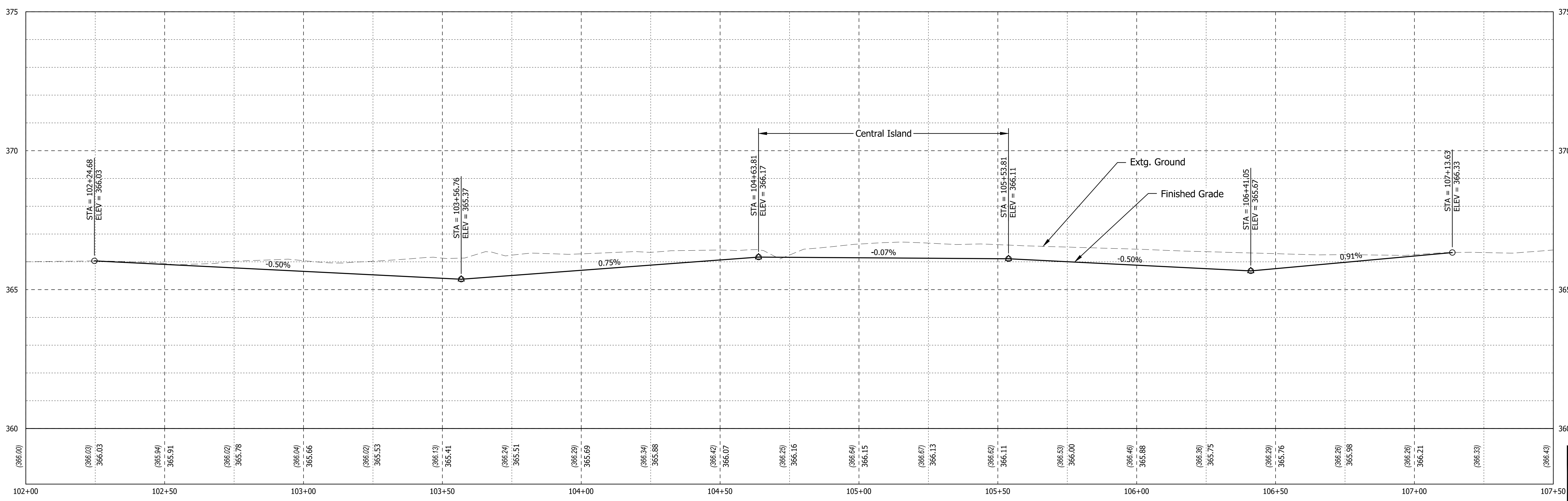
STREET PROFILES

SHEET NO.
3




Cascade Drive Profile

Scale: 1" = 20' (Horizontal)
1" = 2' (Vertical)

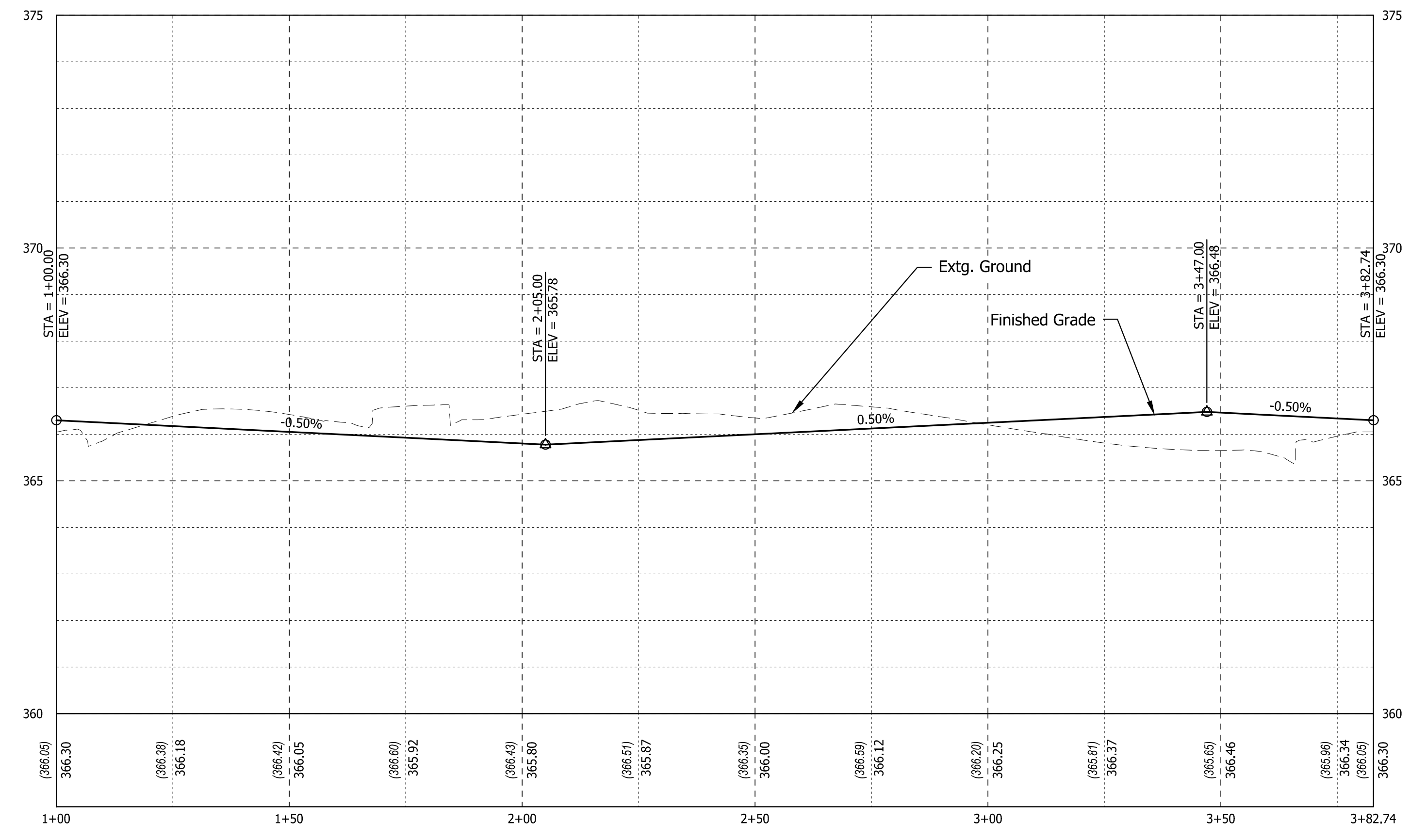


Weldwood Drive Profile

Scale: 1" = 20'


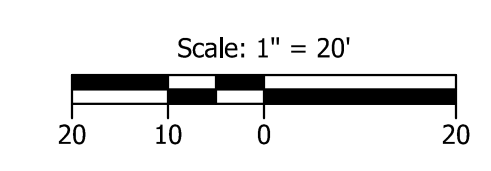


Plot Stamp: 12/21/2023 3:34:46 PM - Anthony Davies
 File: H:\24\24995 - Lebanon TIA Review\014 - Woodland_Cascade Design\design_CD\CD-STREET PLAN-24995_014.dwg



Center Island Profile

Scale: 1" = 20' (Horizontal)
1" = 2' (Vertical)



KITTELSON & ASSOCIATES
 851 SW 6TH AVENUE, SUITE 600
 PORTLAND, OR 97204
 P 503.228.5230 F 503.273.8169

#	DATE	REVISION	APP'D

Submission Date:
10/13/2023

Drawn: ARD	Designed: ARD	Checked: FSW
---------------	------------------	-----------------

CONTRACT NO.
24995.014

Weldwood Dr / Cascade Dr
Roundabout

STREET PROFILES

SHEET NO.
4


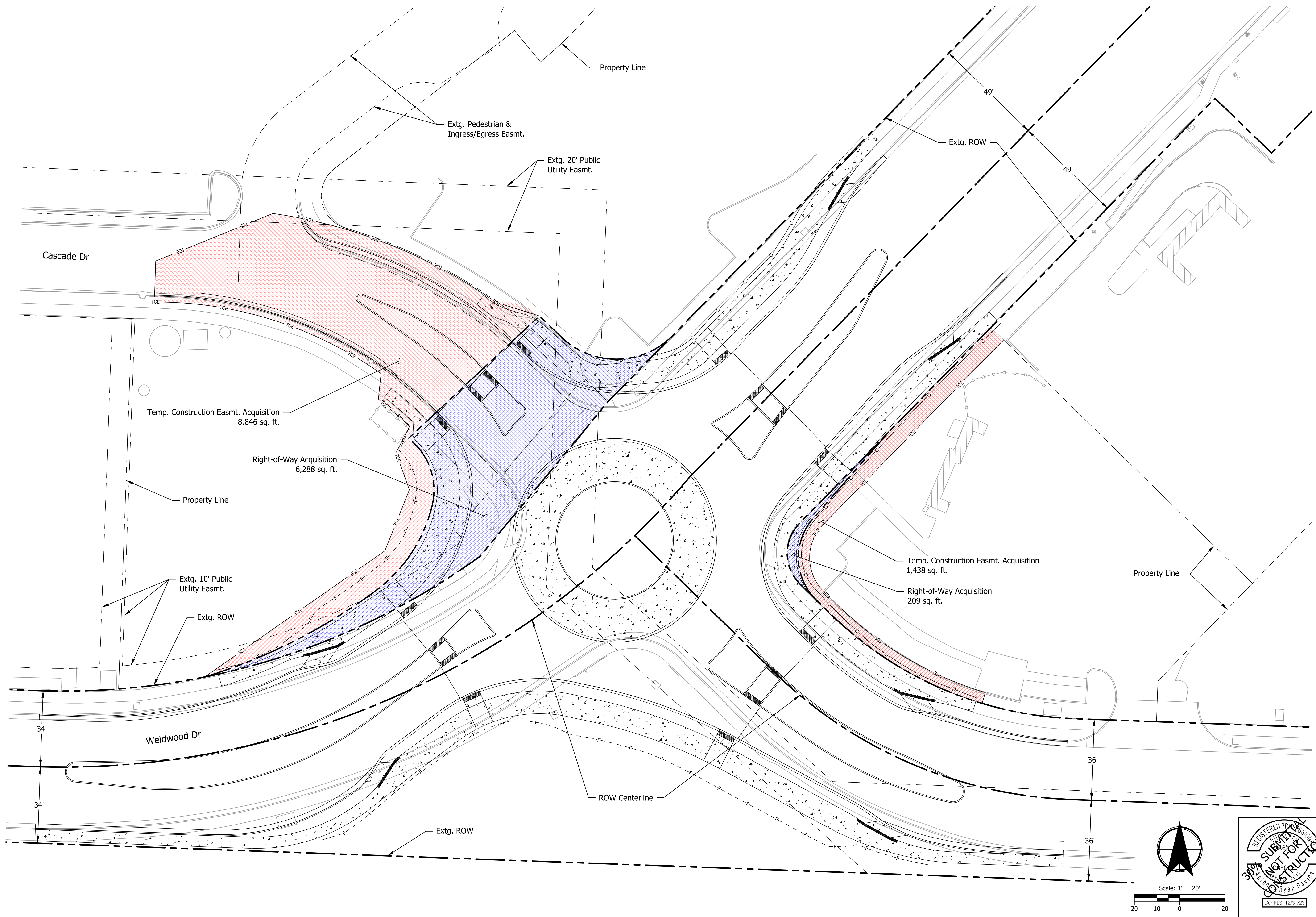


KITTELSON & ASSOCIATES
851 SW 6TH AVENUE, SUITE 600
PORTLAND, OR 97204
P 503.228.5230 F 503.273.8169


#	DATE	REVISION	APP'D

Submission Date: 10/13/2023
 Drawn: ARD Designed: ARD Checked: FSW

CONTRACT NO. 24995.014
Weldwood Dr / Cascade Dr Roundabout
 RIGHT-OF-WAY PLANS
 SHEET NO. 5



Scale: 1" = 20'
 20 10 0 20



Plot Stamp: 1/27/2023 3:38:09 PM - Anthony Davies
 File: H:\24\24995 - Lebanon TIA Review\014 - Woodland_Cascade Design\design_CD\CD-ROW PLAN-24995_014.dwg



KITTELSON & ASSOCIATES
851 SW 6TH AVENUE, SUITE 600
PORTLAND, OR 97204
P 503.228.5230 F 503.273.8169

#	DATE	REVISION	APP'D

Submission Date:
10/13/2023

Drawn: ARD Designed: ARD Checked: FSW

CONTRACT NO.
24995.014


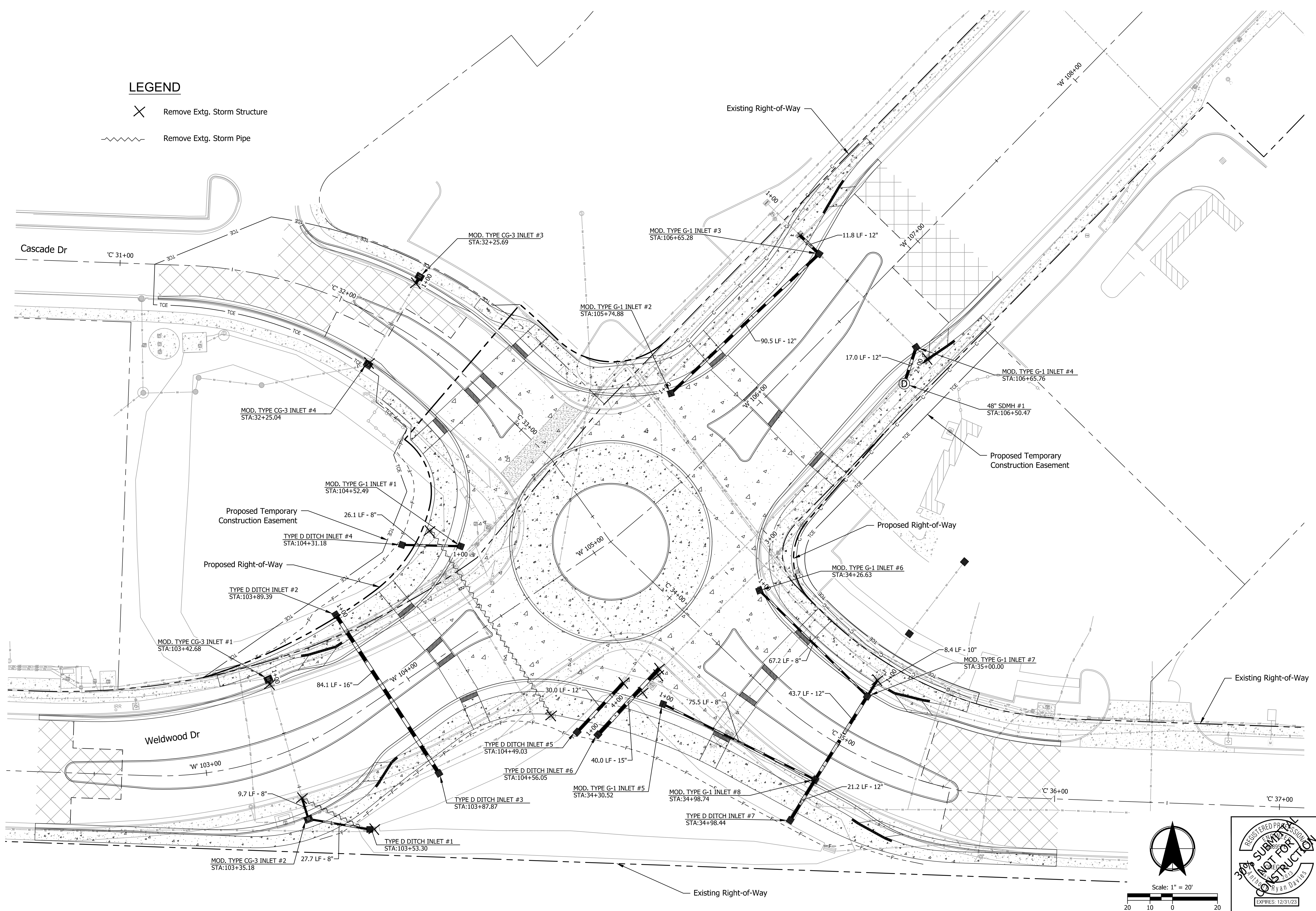
Weldwood Dr / Cascade Dr Roundabout

STORM PLANS


SHEET NO.
6

LEGEND

- ✕ Remove Extg. Storm Structure
- ~~~~~ Remove Extg. Storm Pipe



Scale: 1" = 20'



Plot Stamp: 12/21/2023 4:17:49 PM - Anthony Davies
File: H:\24\24995 - Lebanon TIA Review\014 - Woodland_Cascade Design\design_CD\CD-STORM PLAN-24995_014.dwg

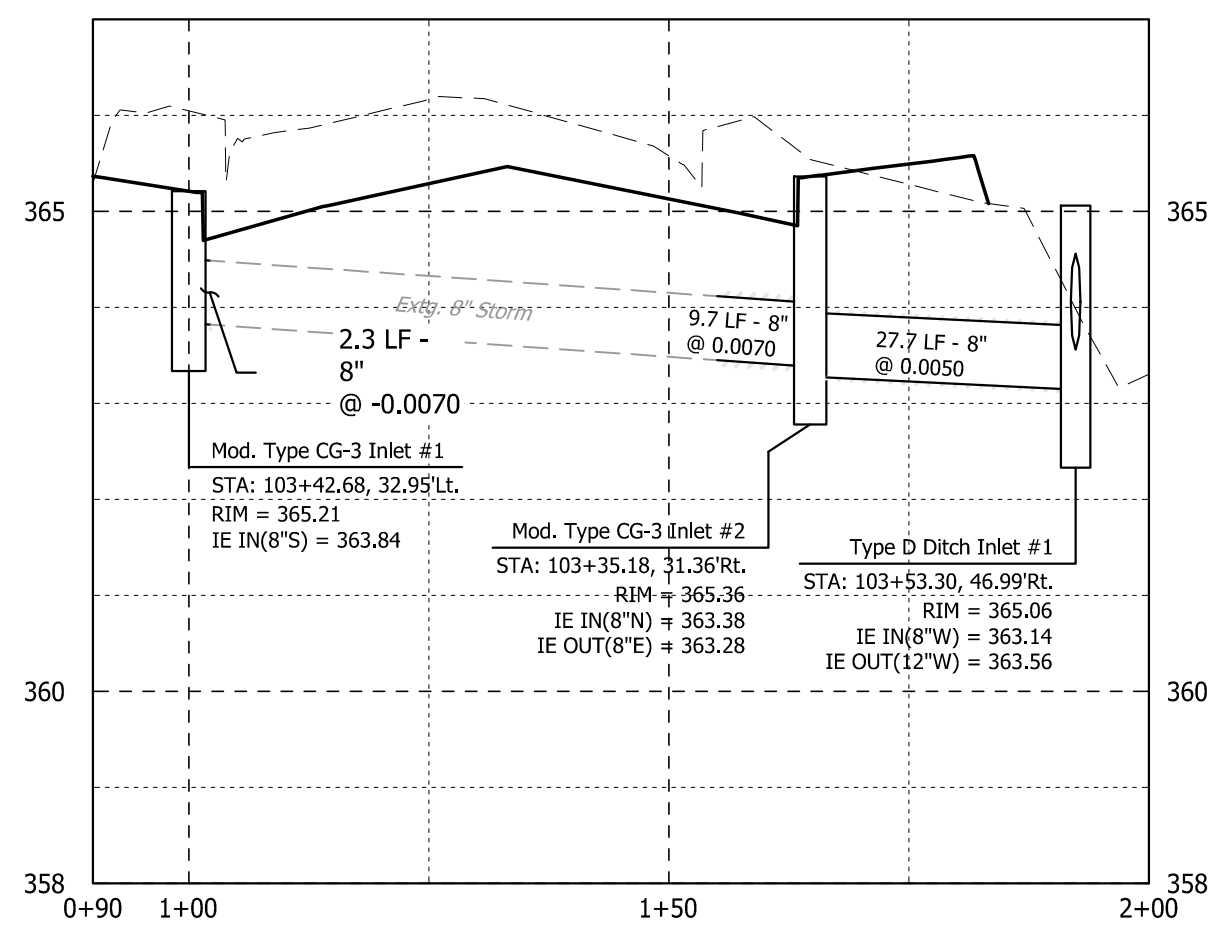


KITTELSON & ASSOCIATES
851 SW 6TH AVENUE, SUITE 600
PORTLAND, OR 97204
P 503.228.5230 F 503.273.8169

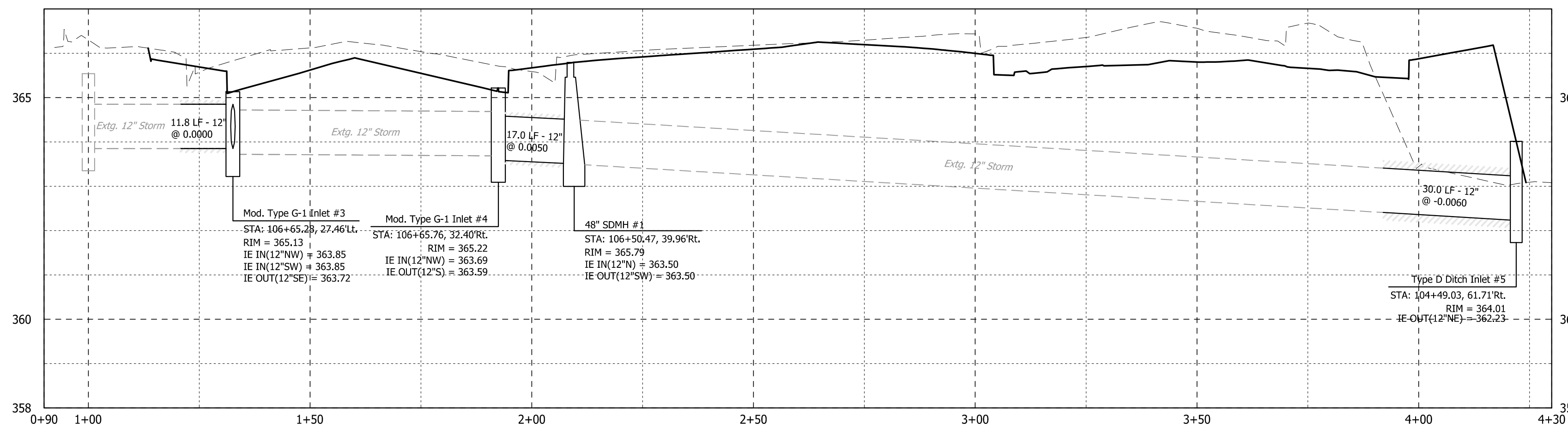
#	DATE	REVISION	APP'D

Submission Date: 10/13/2023
 Drawn: ARD, Designed: ARD, Checked: FSW
 CONTRACT NO. 24995.014

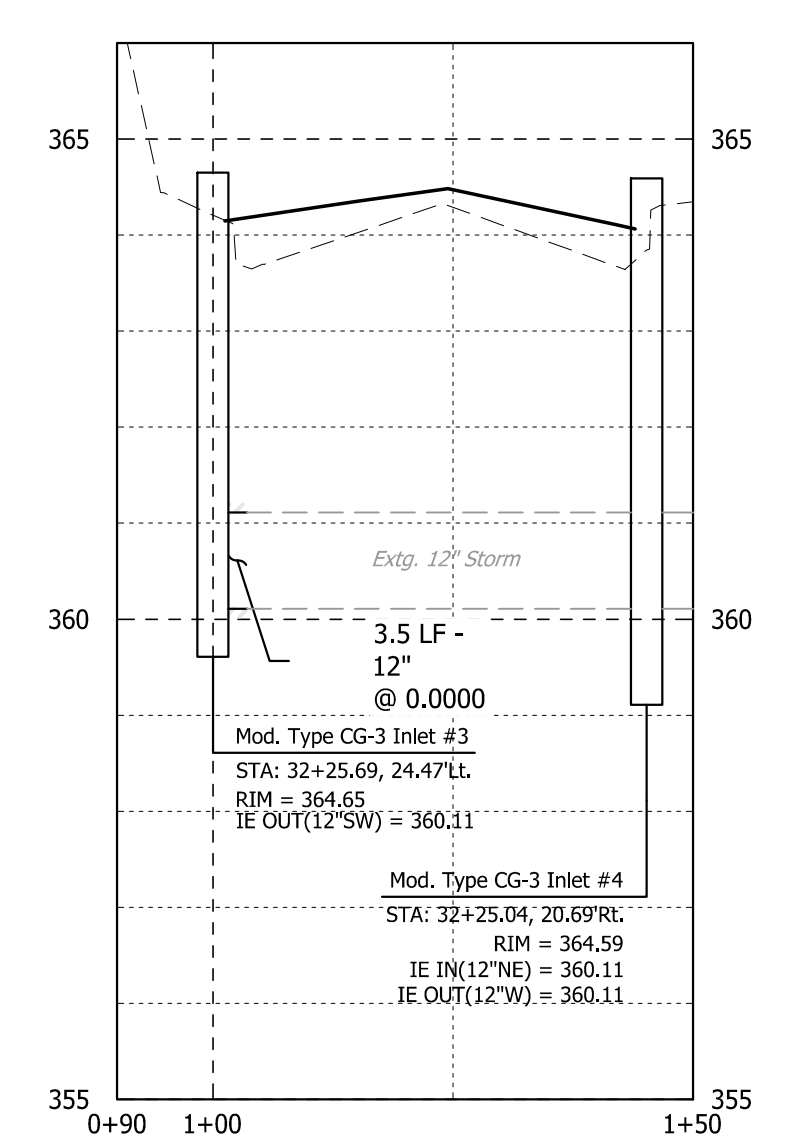
Weldwood Dr / Cascade Dr Roundabout
 STORM PROFILES
 SHEET NO. 7



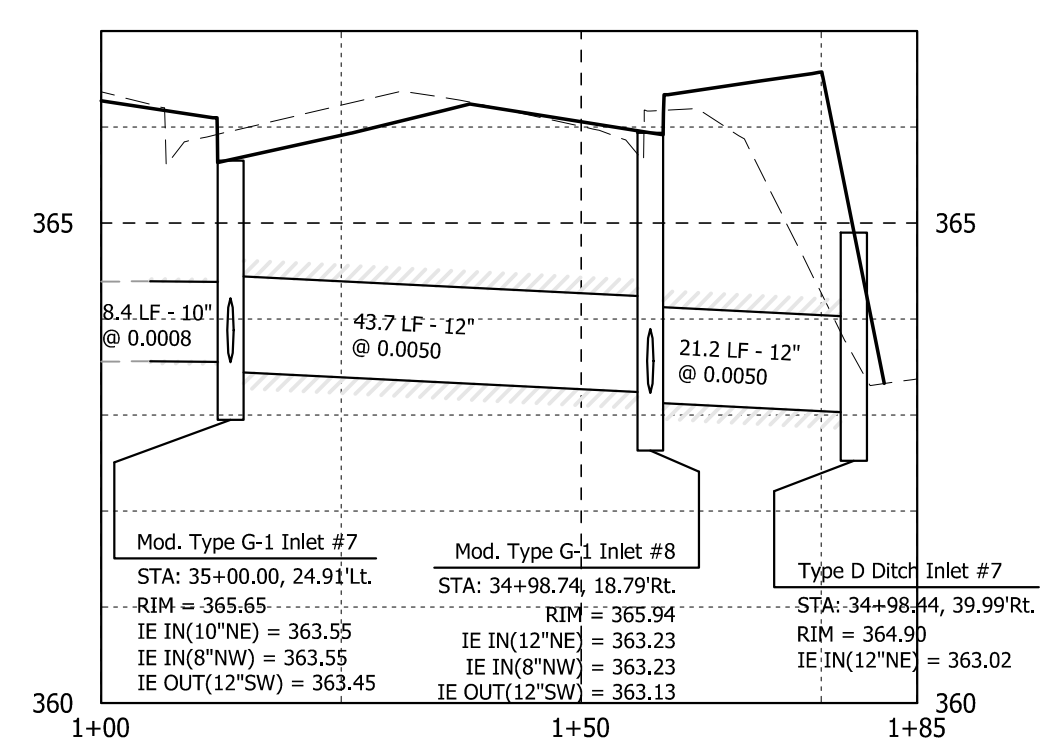
Weldwood Dr SW Crossing Profile



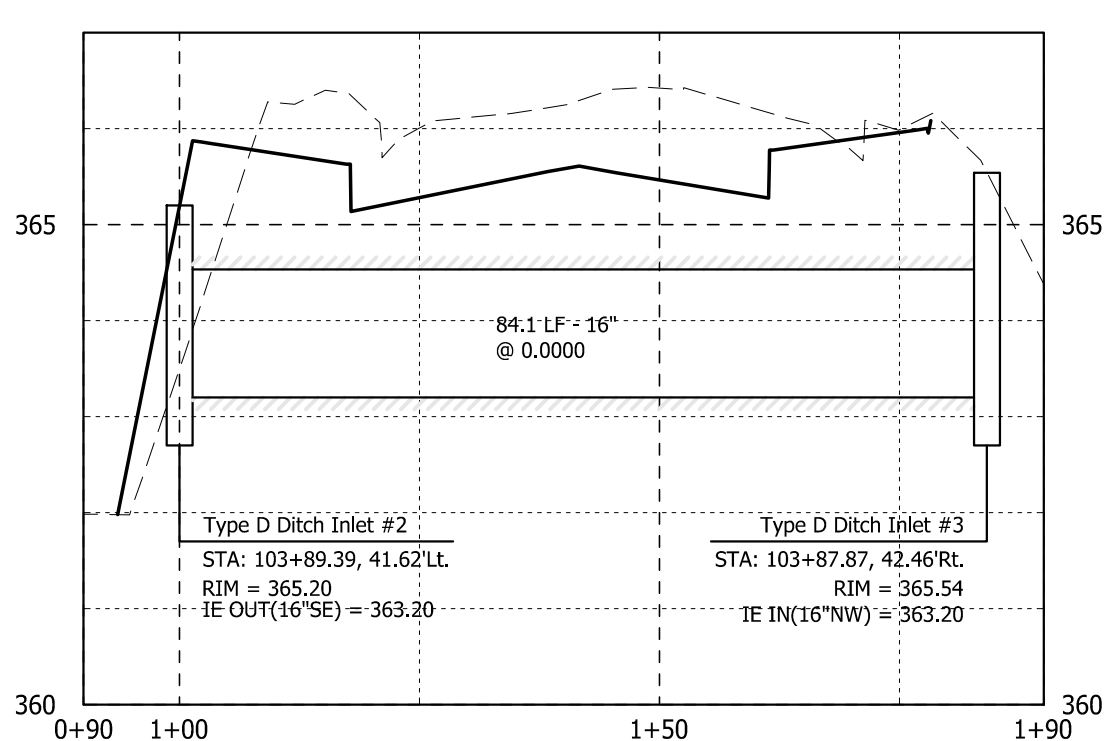
Weldwood Dr NE Crossing Profile



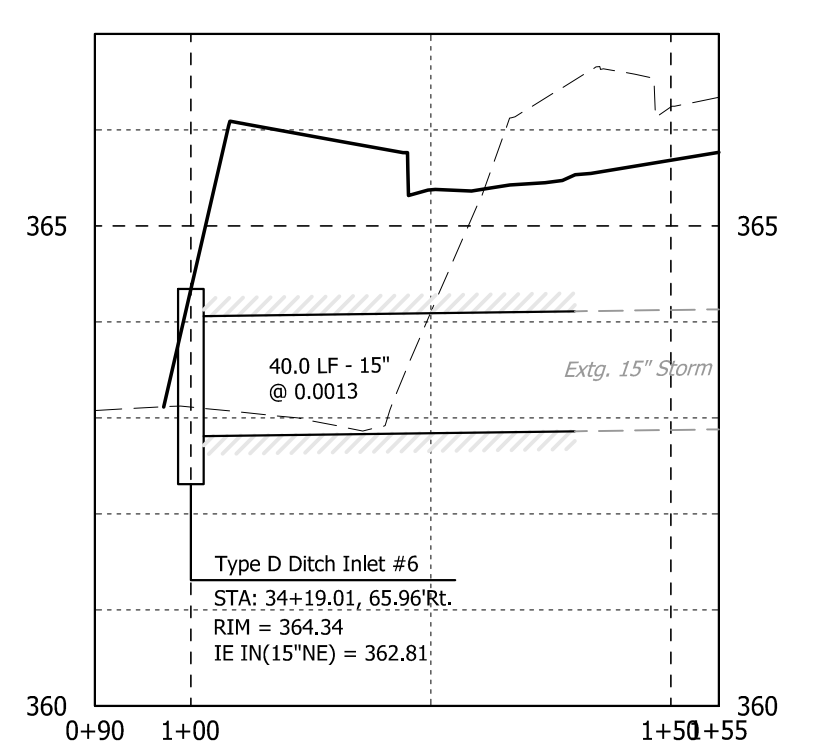
Cascade Dr NW Crossing Profile



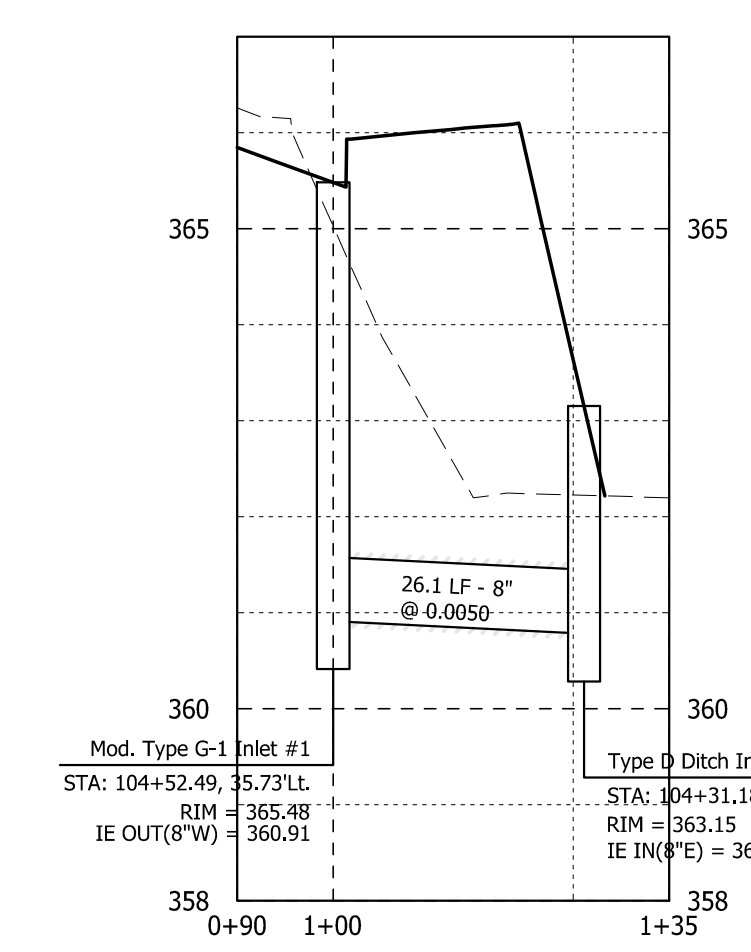
Cascade Dr SE Crossing Profile



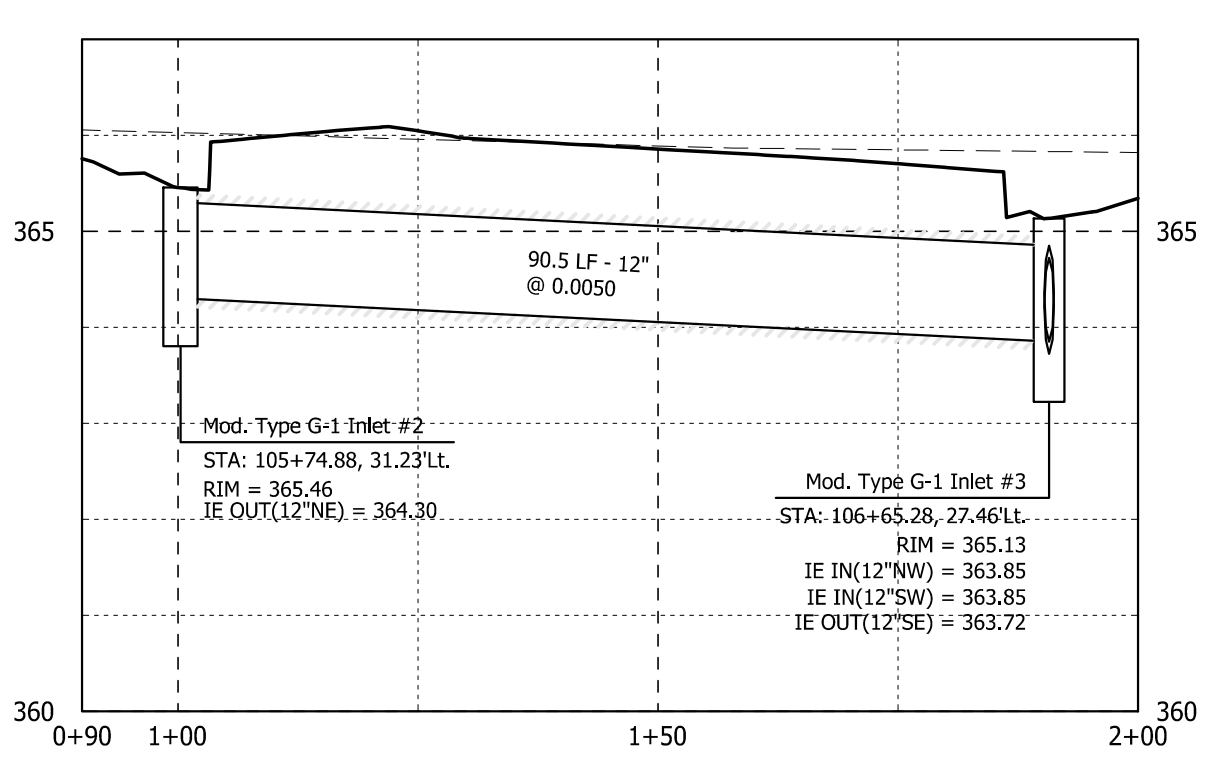
Detention Pond Cross Flow Profile



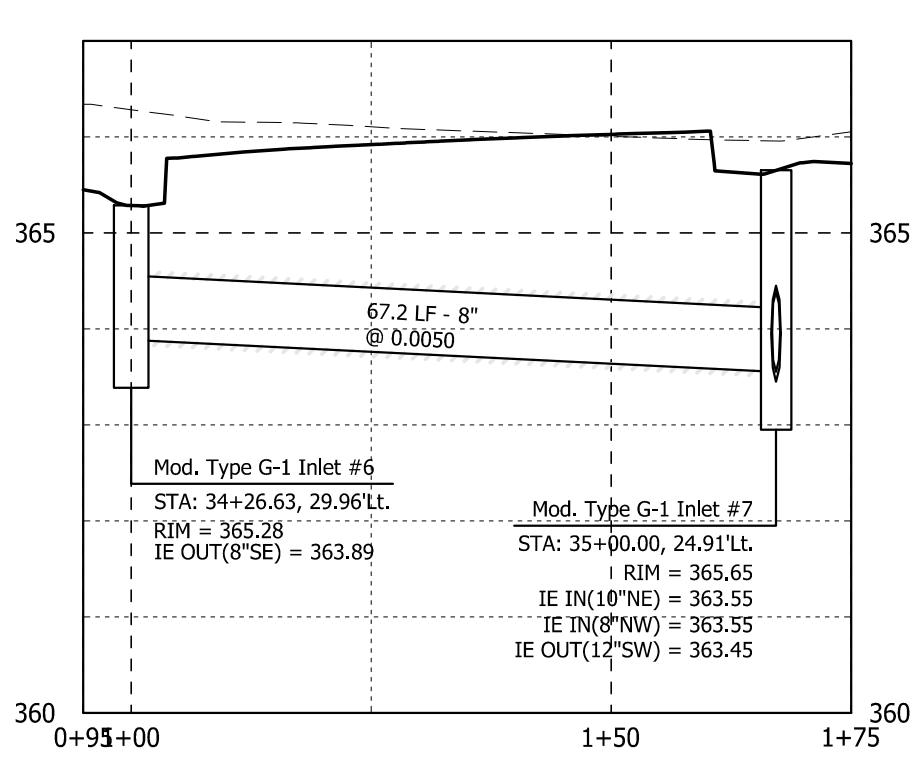
Detention Pond Overflow Profile



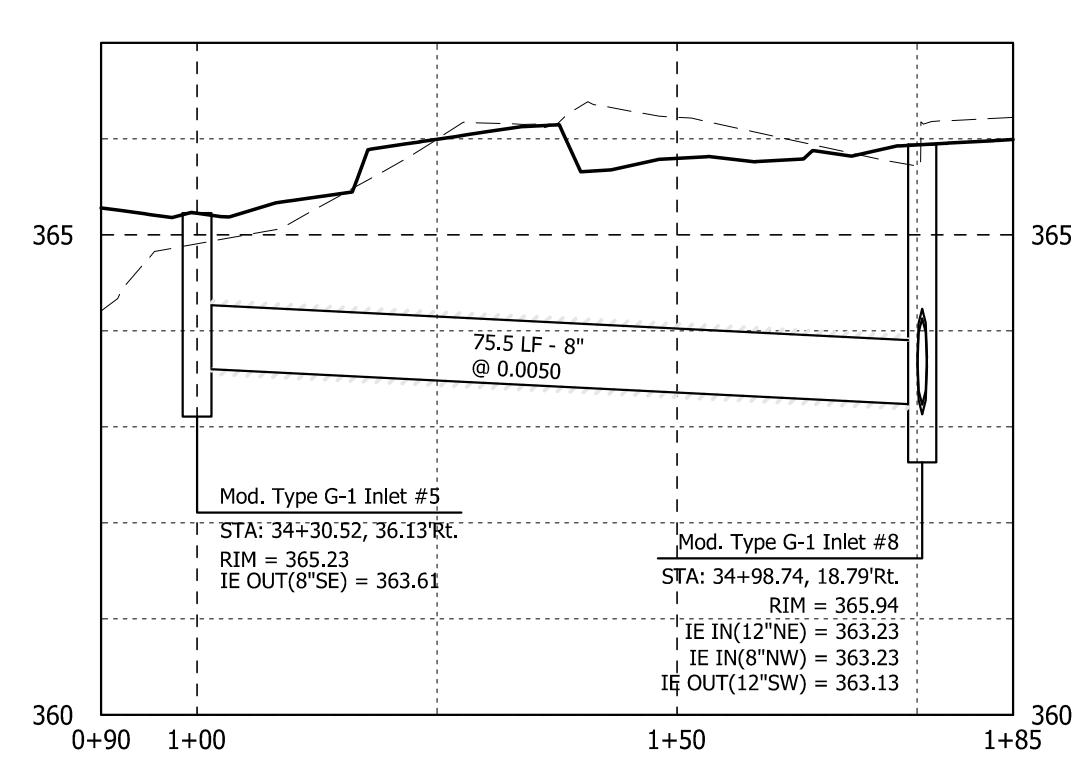
Roundabout NW Quadrant Storm Profile



Roundabout NE Quadrant Storm Profile


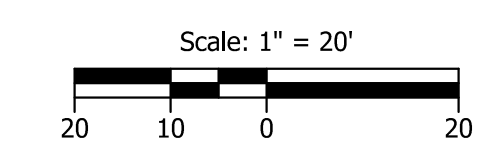


Roundabout SE Quadrant Storm Profile

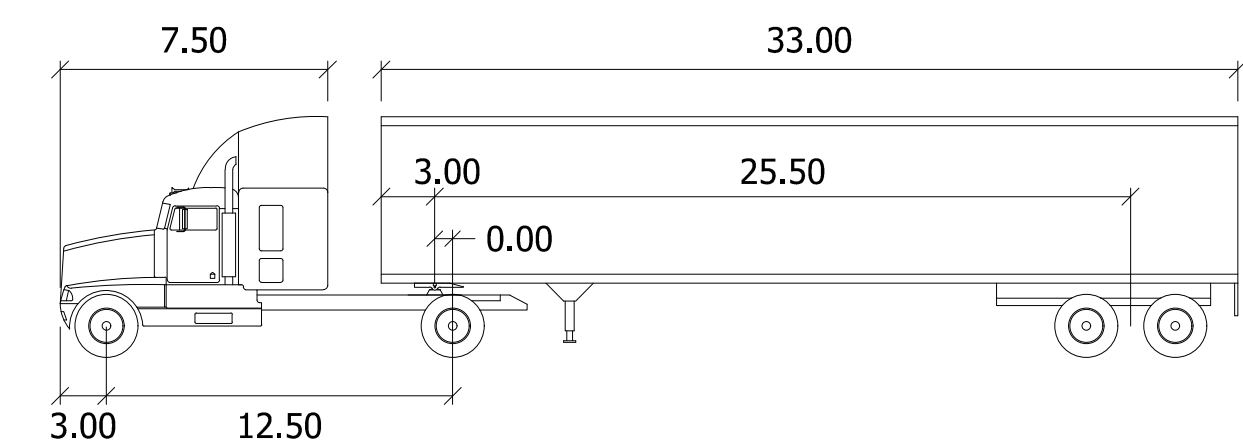
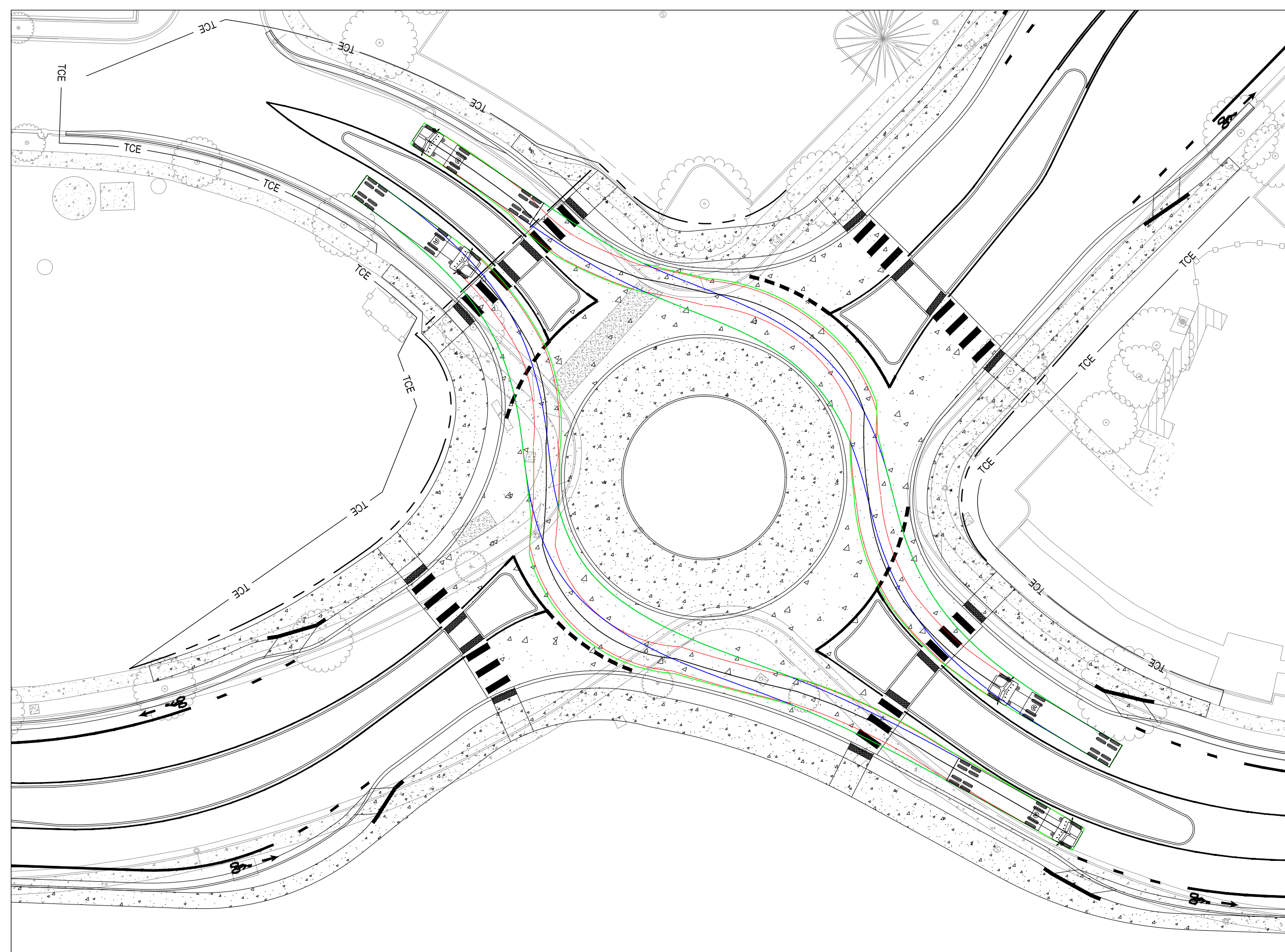
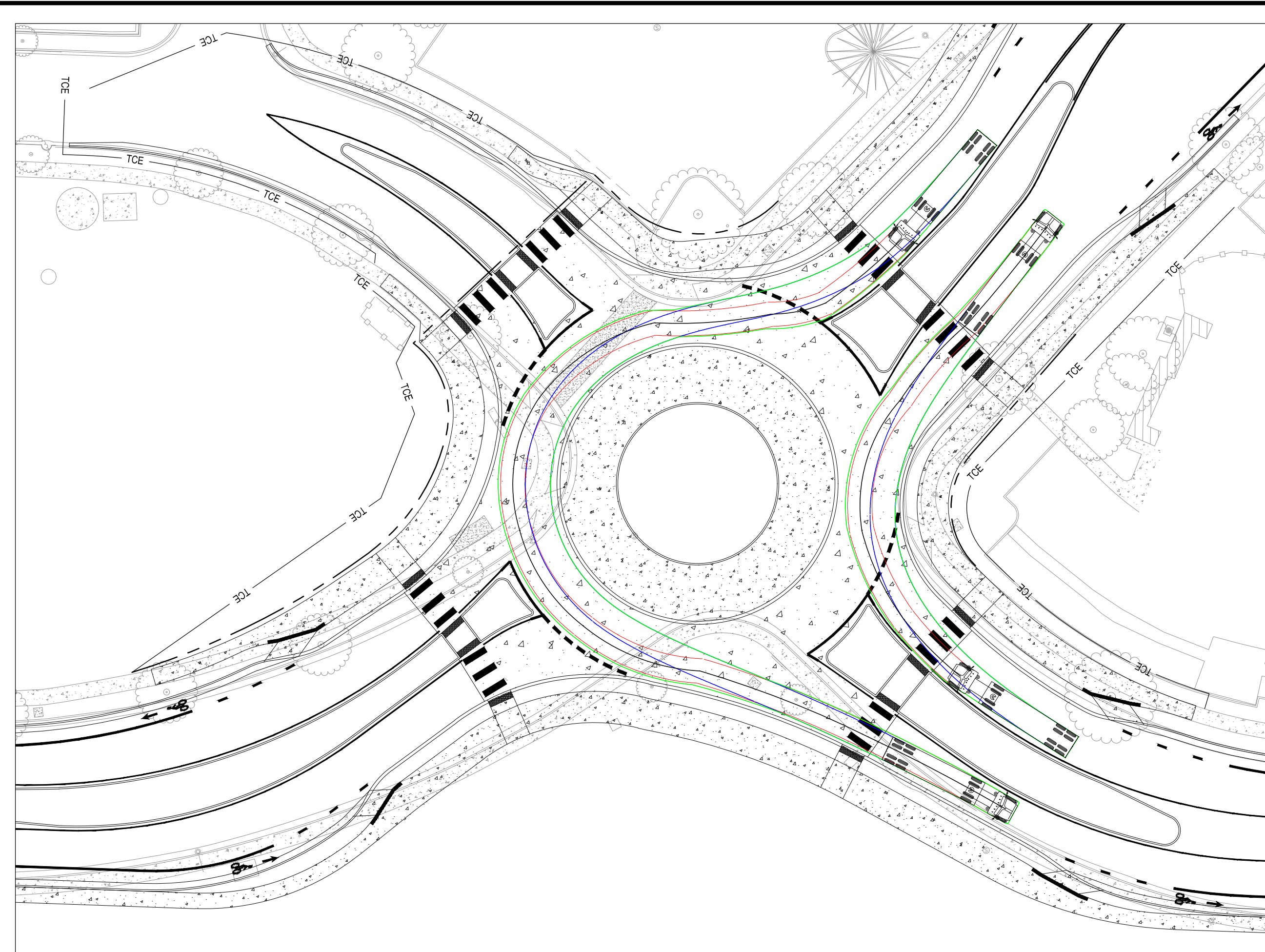
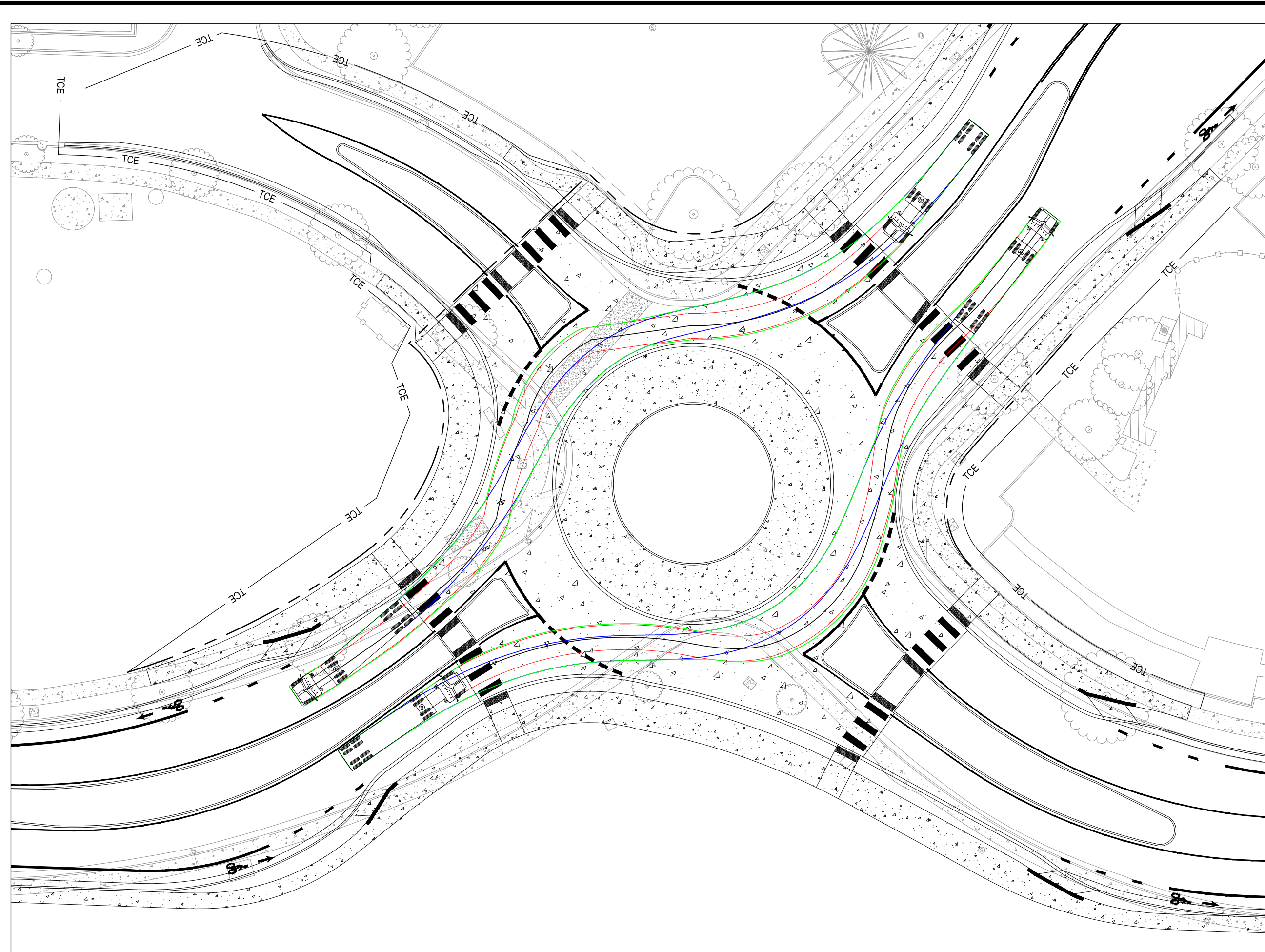


Roundabout SW Quadrant Storm Profile

Scale: 1" = 20' (Horizontal)
1" = 2' (Vertical)




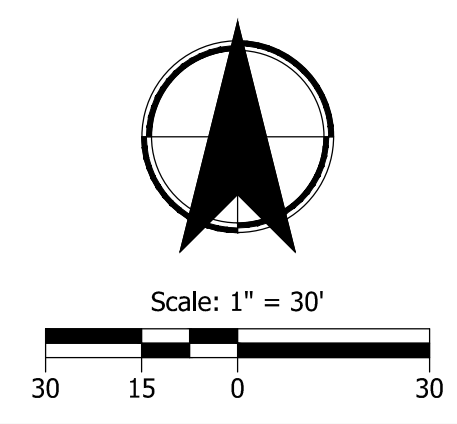
Plot Stamp: 12/21/2023 4:21:04 PM - Anthony Davies
File: H:\24\24995 - Lebanon TIA Review\014 - Woodland_Cascade Design\design_CD\CD-STORM PLAN-24995_014.dwg



WB-40

	feet		
Tractor Width	: 8.00	Lock to Lock Time	: 6.0
Trailer Width	: 8.00	Steering Angle	: 20.3
Tractor Track	: 8.00	Articulating Angle	: 70.0
Trailer Track	: 8.00		

Vehicle Turning Settings	
Design Vehicle:	WB-40
Vehicle Speed:	6 mph
Min. Turning Radius:	30.4 feet
Turn from stop:	Off
Vehicle Envelope	
Front Tire Track	
Rear Tire Track	



KITTELSON & ASSOCIATES
 851 SW 6TH AVENUE, SUITE 600
 PORTLAND, OR 97204
 P 503.228.5230 F 503.273.8169

#	DATE	REVISION	APP'D

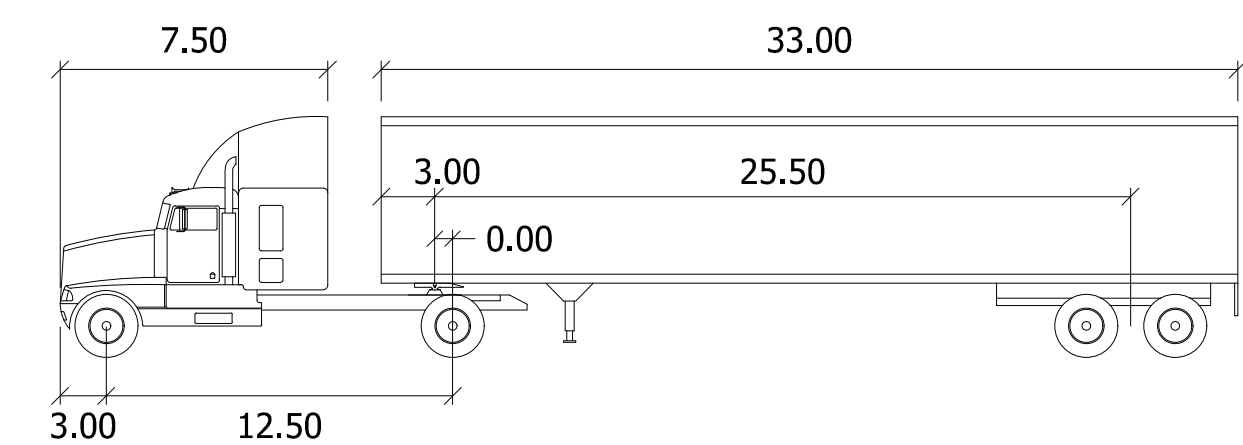
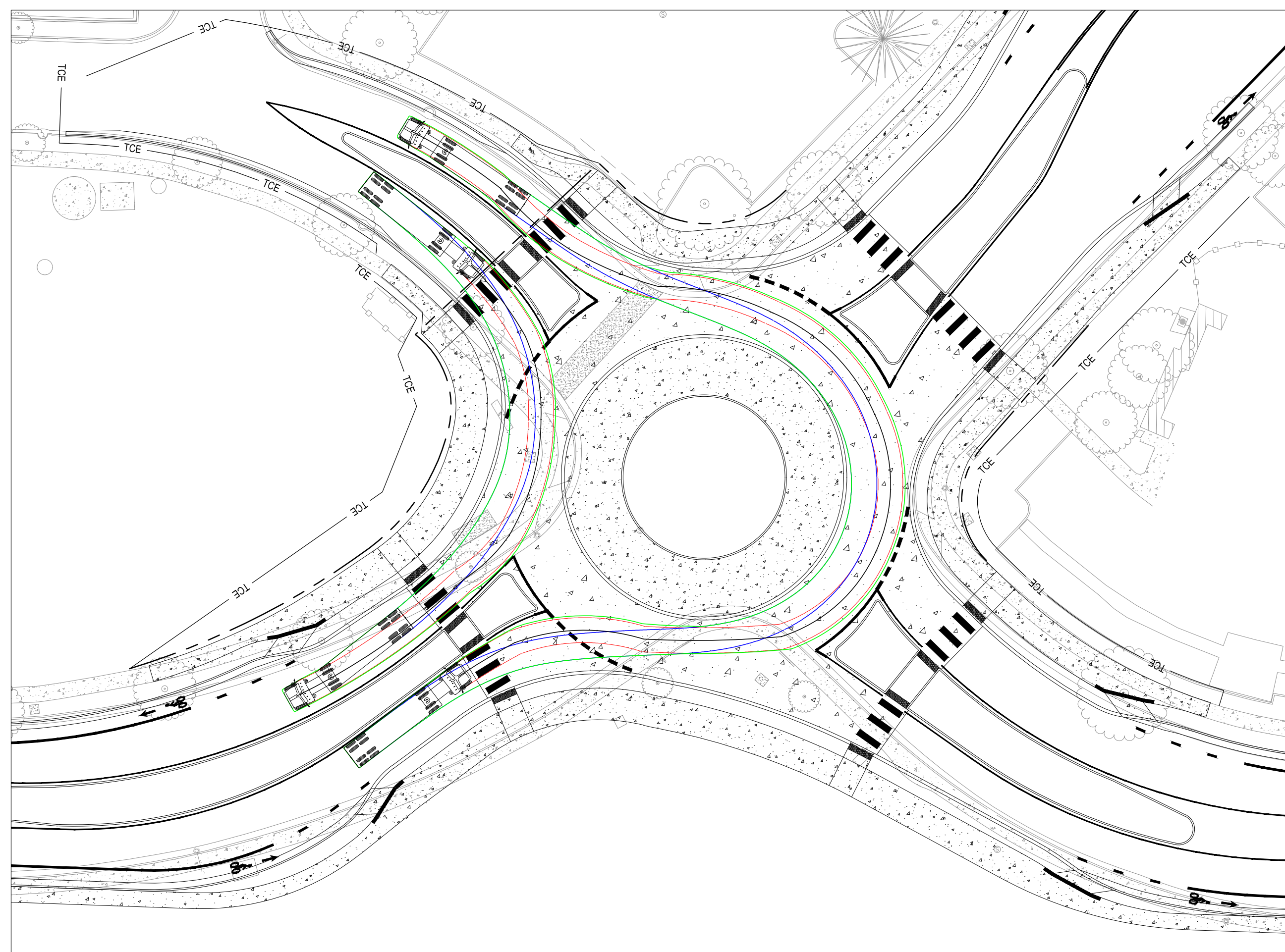
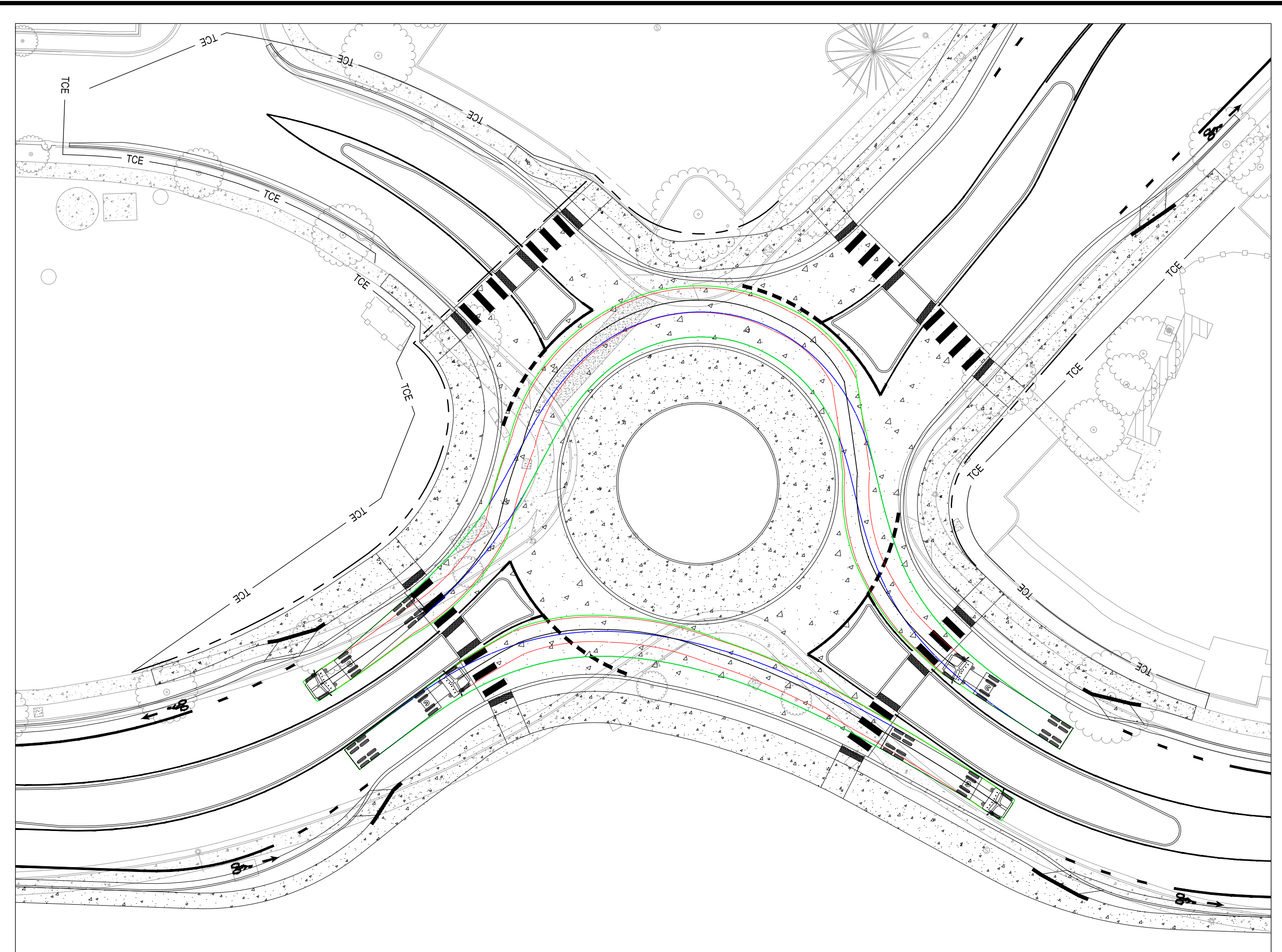
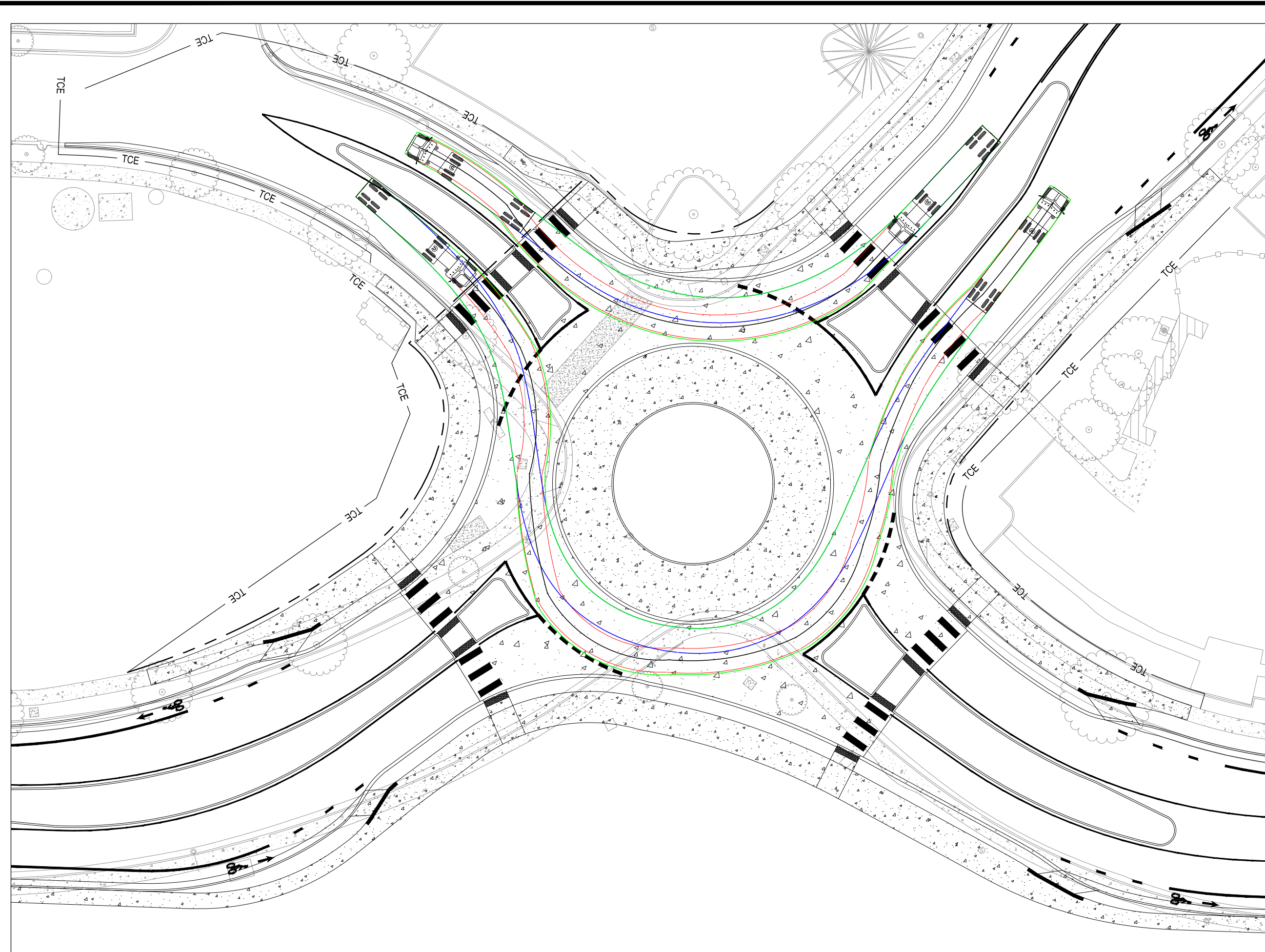
Submission Date: 10/13/2023
 Drawn: ARD, Designed: ARD, Checked: FSW

CONTRACT NO. 24995.014

Weldwood Dr / Cascade Dr Roundabout
 TRUCK TURNING MOVEMENTS

SHEET NO. 8

Plot Stamp: 12/21/2023 4:22:45 PM - Anthony Davies
 File: H:\24\24995 - Lebanon TIA Review\014 - Woodland_Cascade Design\design_CD\CD-AUTOTURN-24995_014.dwg


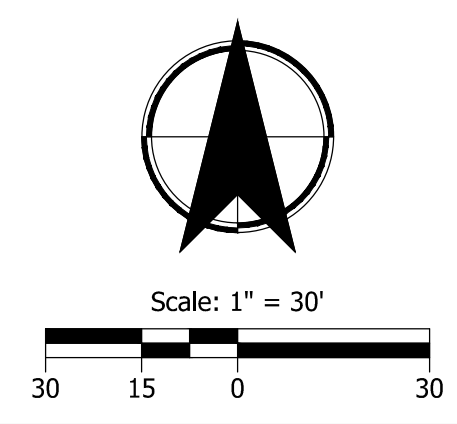


WB-40

	feet		
Tractor Width	: 8.00	Lock to Lock Time	: 6.0
Trailer Width	: 8.00	Steering Angle	: 20.3
Tractor Track	: 8.00	Articulating Angle	: 70.0
Trailer Track	: 8.00		

Vehicle Turning Settings

Design Vehicle: WB-40
 Vehicle Speed: 6 mph
 Min. Turning Radius: 30.4 feet
 Turn from stop: Off
 Vehicle Envelope: —
 Front Tire Track: —
 Rear Tire Track: —



KITTELSON & ASSOCIATES
 851 SW 6TH AVENUE, SUITE 600
 PORTLAND, OR 97204
 P 503.228.5230 F 503.273.8169

#	DATE	REVISION	APP'D

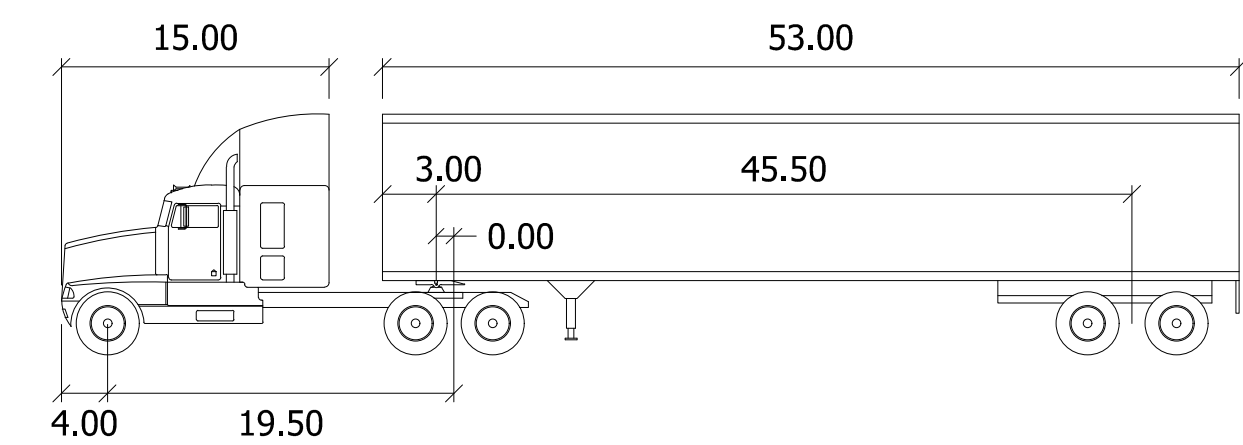
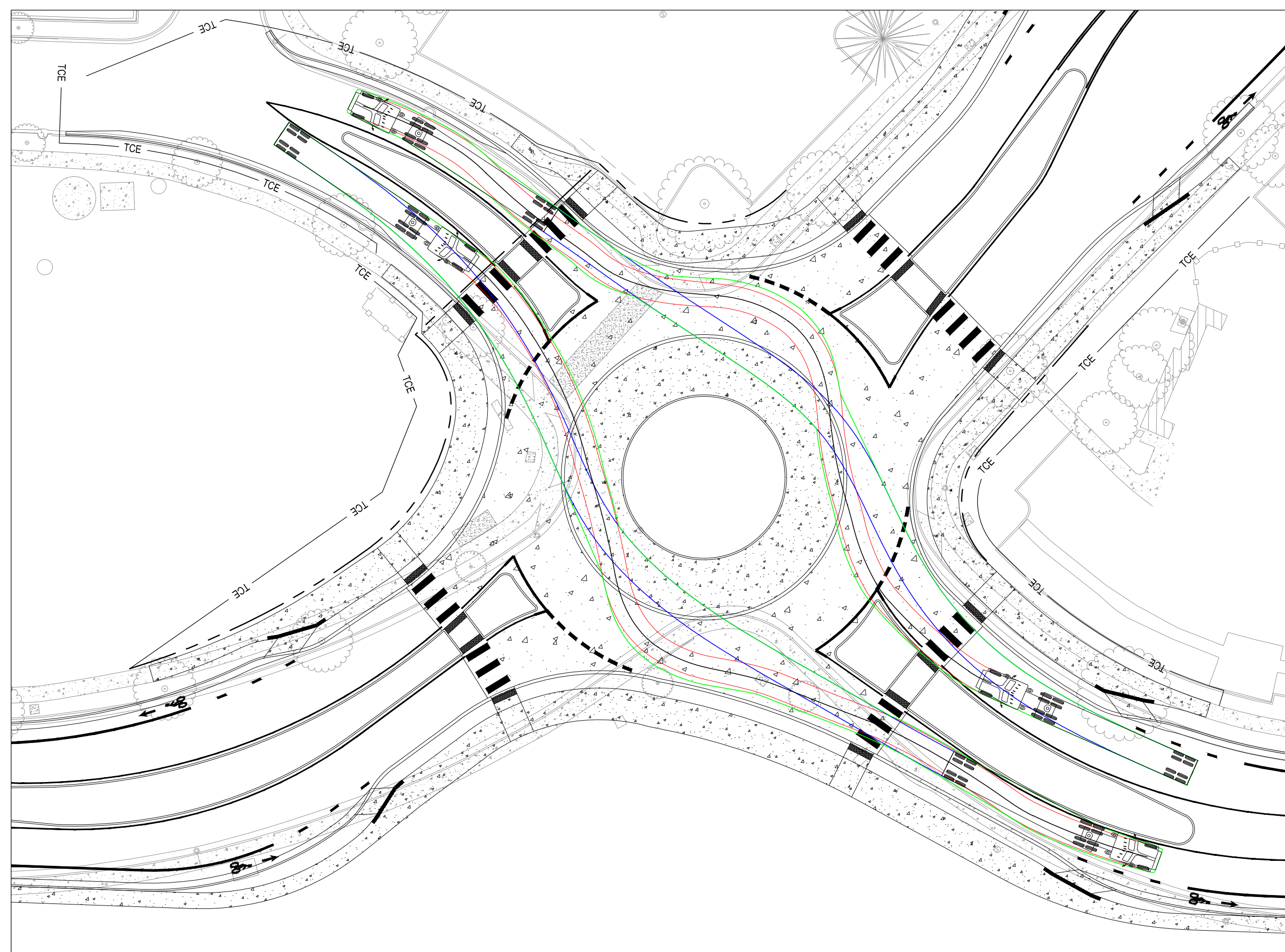
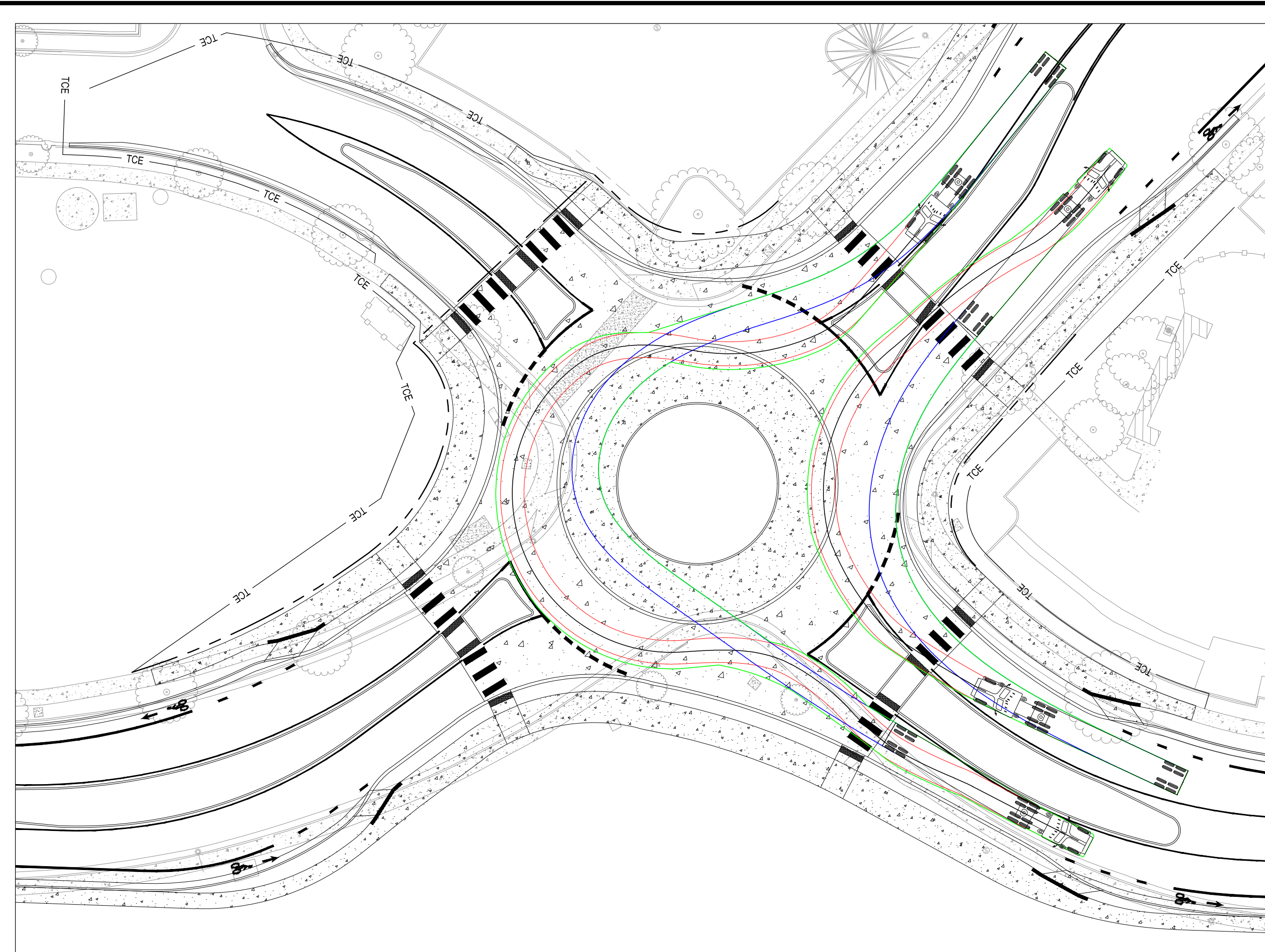
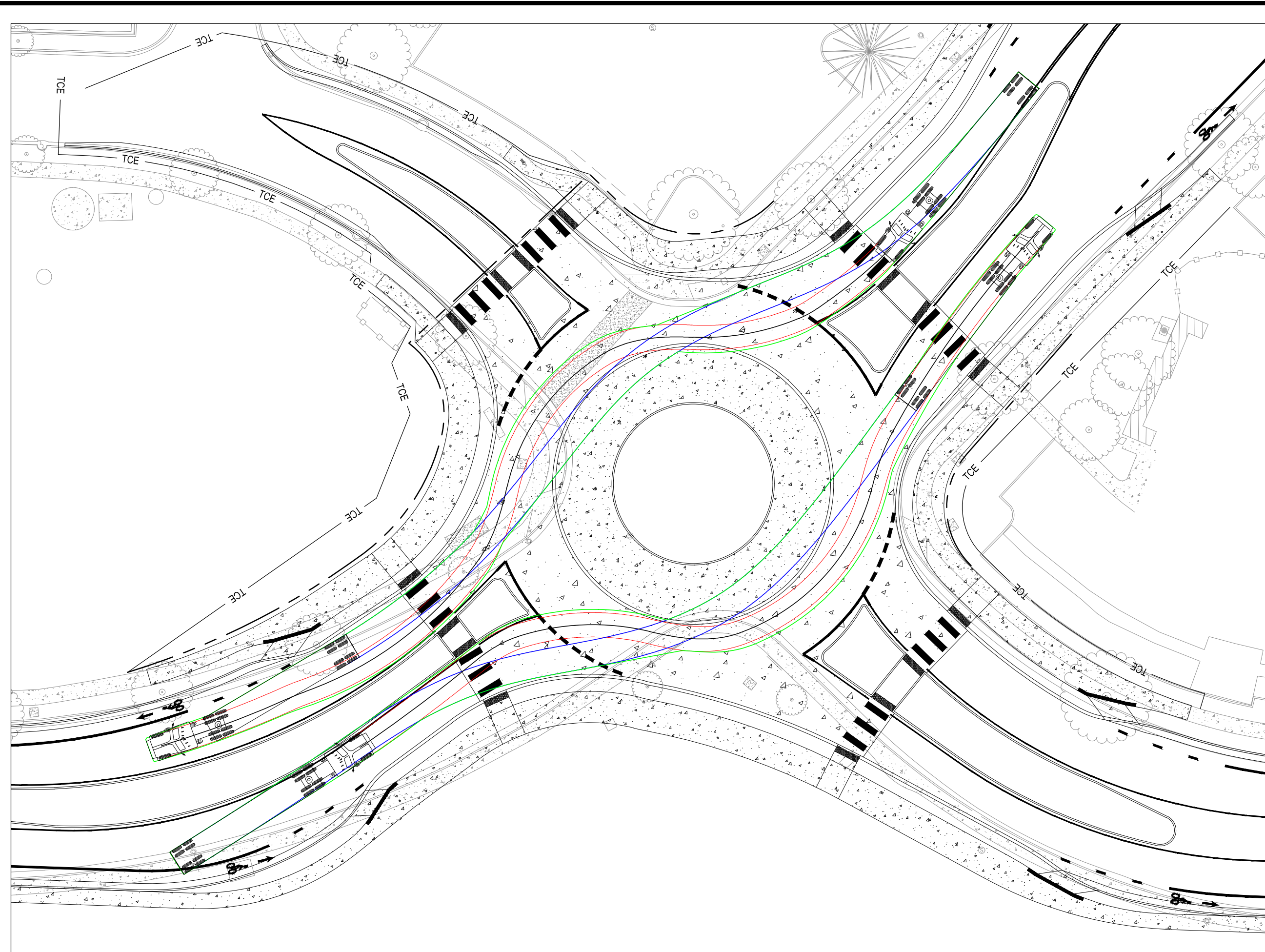
Submission Date: 10/13/2023
 Drawn: ARD, Designed: ARD, Checked: FSW

CONTRACT NO. 24995.014

Weldwood Dr / Cascade Dr Roundabout
 TRUCK TURNING MOVEMENTS

SHEET NO. 9


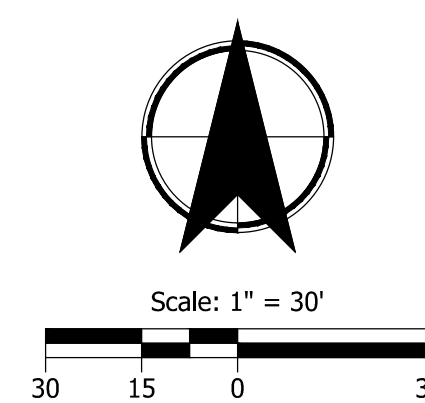
Plot Stamp: 12/21/2023 4:23:06 PM - Anthony Davies
 File: H:\24\24995 - Lebanon TIA Review\014 - Woodland_Cascade Design\design_CD\CD-AUTOTURN-24995_014.dwg



WB-67

	feet		
Tractor Width	: 8.00	Lock to Lock Time	: 6.0
Trailer Width	: 8.50	Steering Angle	: 28.4
Tractor Track	: 8.00	Articulating Angle	: 75.0
Trailer Track	: 8.50		

Vehicle Turning Settings	
Design Vehicle:	WB-67
Vehicle Speed:	6 mph
Min. Turning Radius:	41.0 feet
Turn from stop:	Off
Vehicle Envelope	
Front Tire Track	
Rear Tire Track	



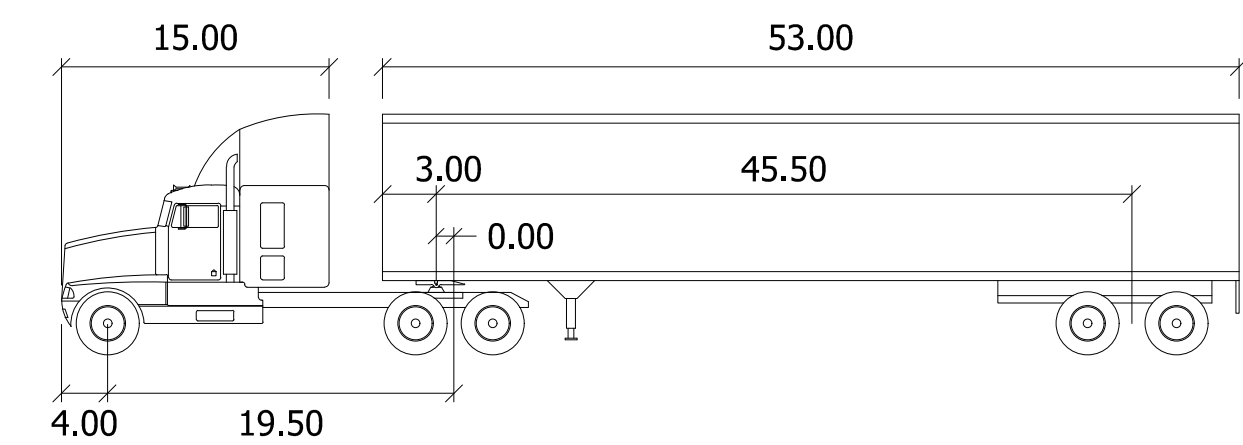
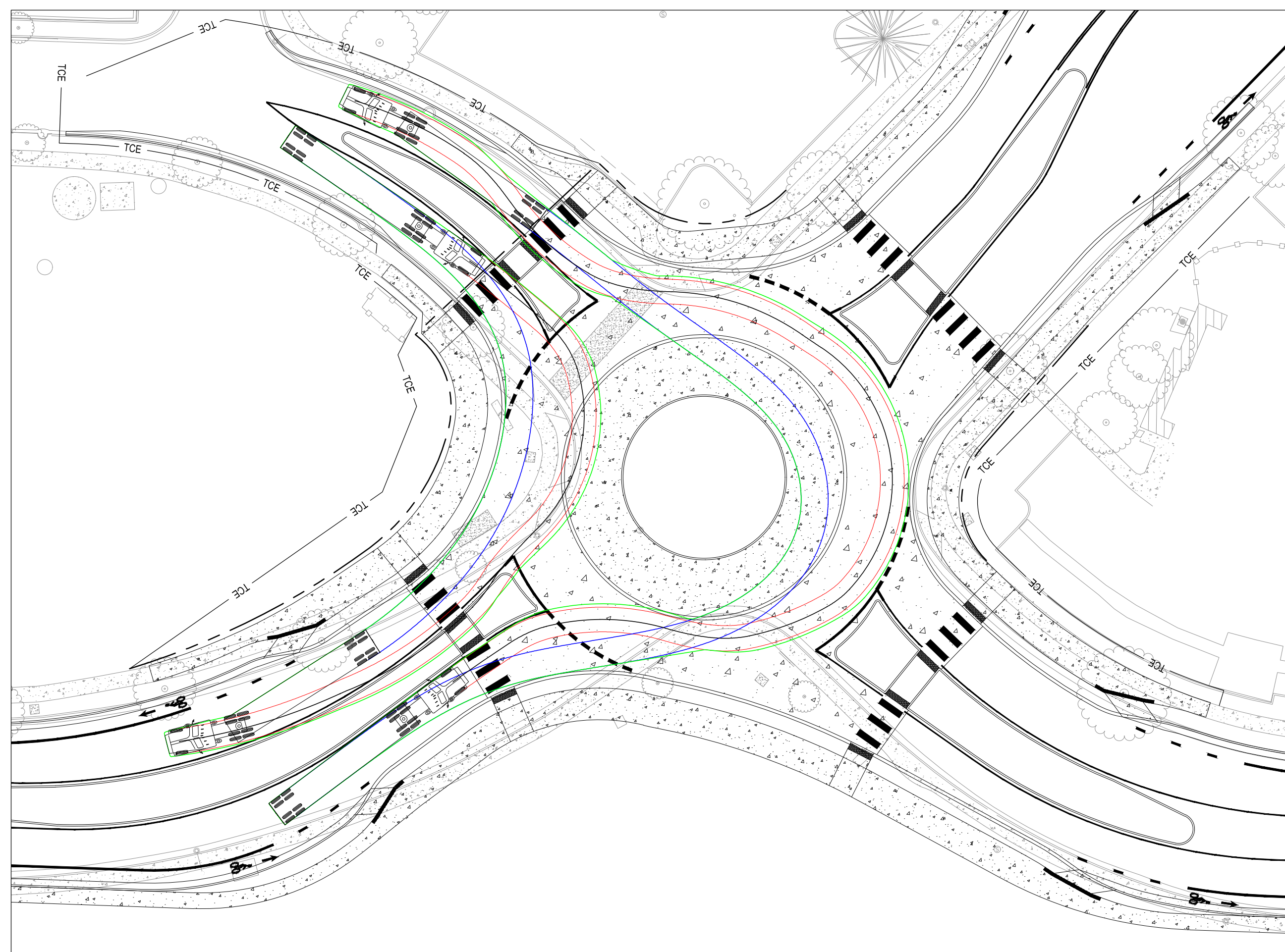
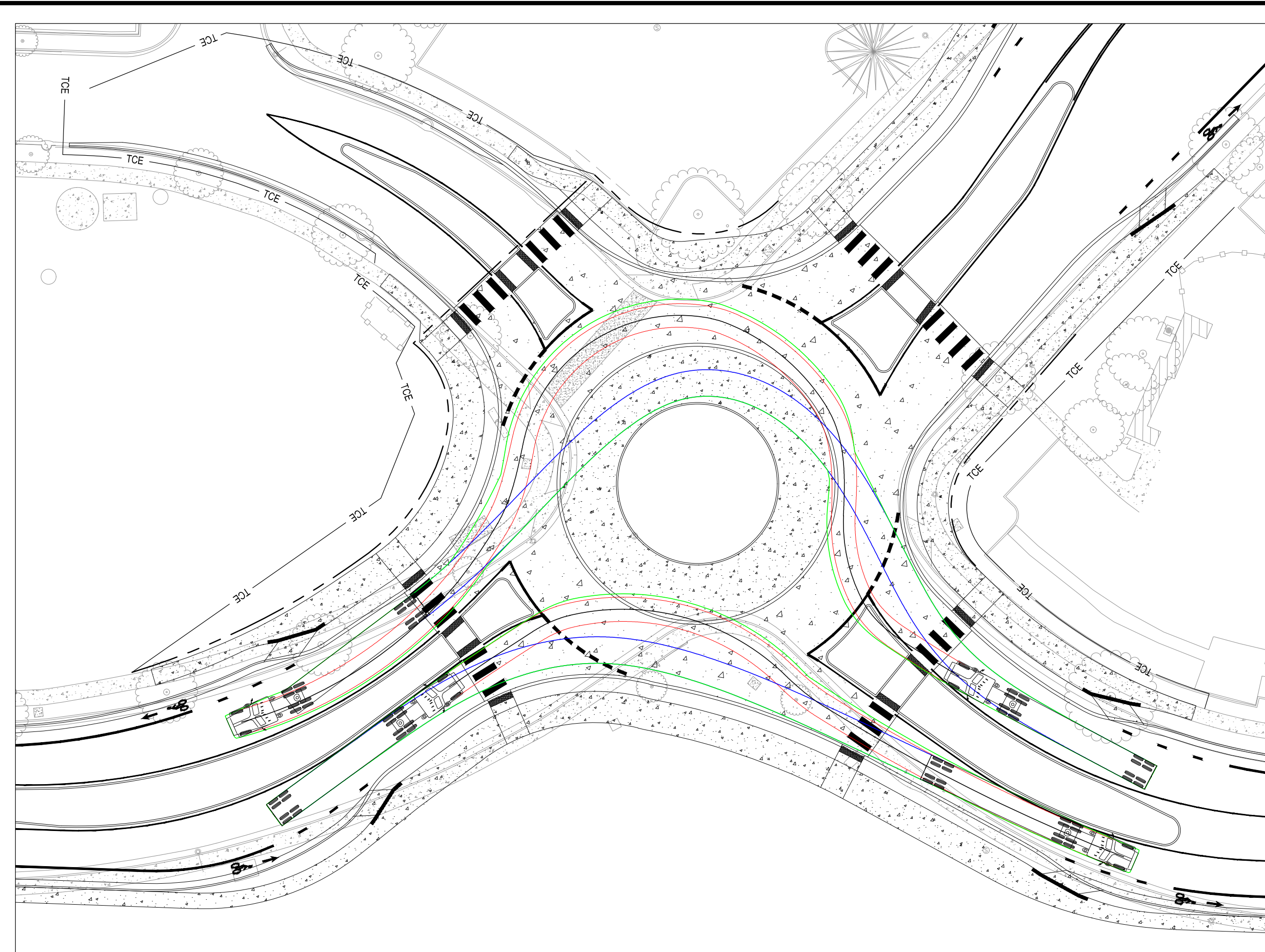
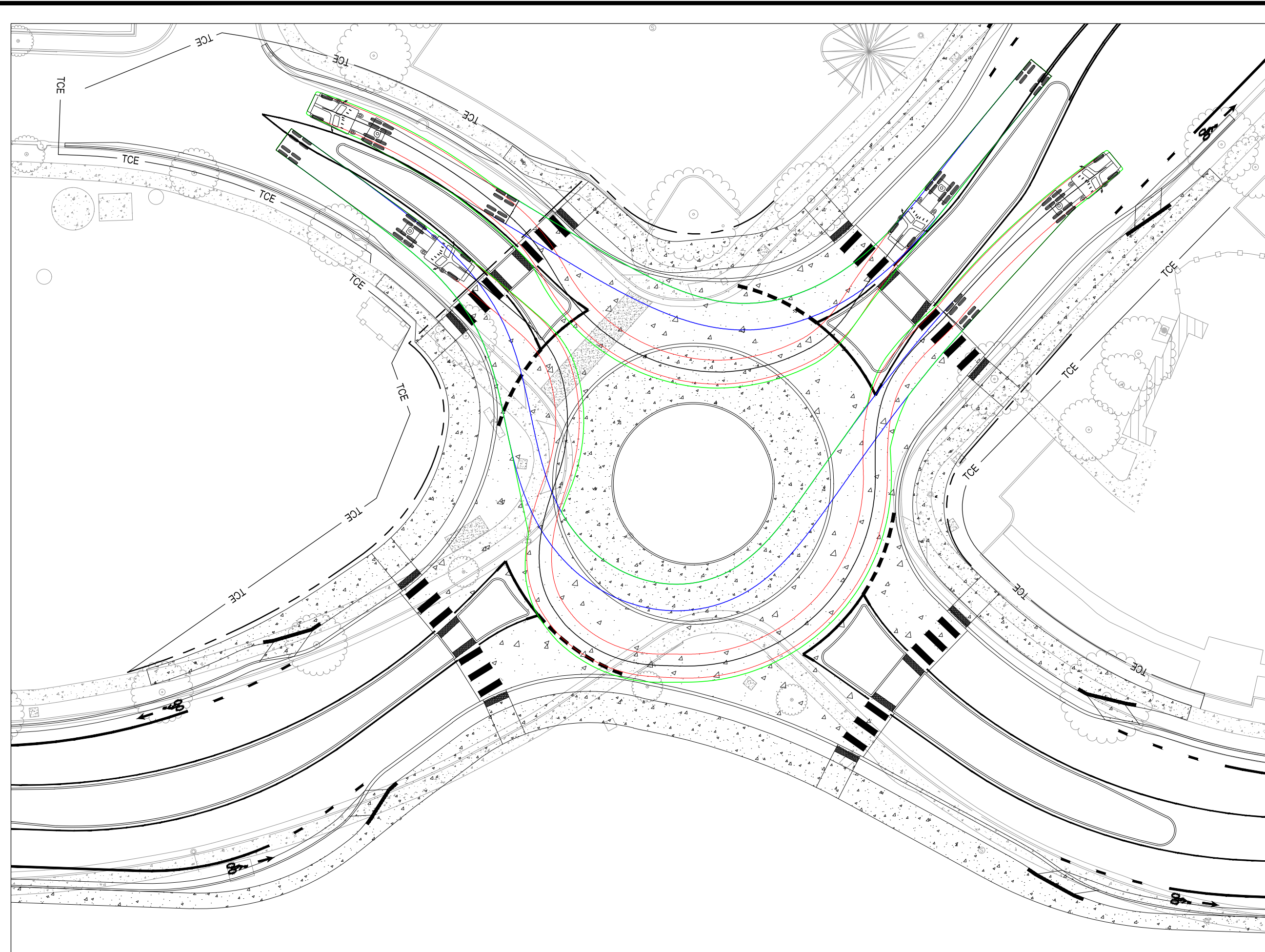
KITTELSON & ASSOCIATES
 851 SW 6TH AVENUE, SUITE 600
 PORTLAND, OR 97204
 P 503.228.5230 F 503.273.8169

#	DATE	REVISION	APP'D

Submission Date: 10/13/2023		
Drawn: ARD	Designed: ARD	Checked: FSW
CONTRACT NO. 24995.014		

Weldwood Dr / Cascade Dr Roundabout
 TRUCK TURNING MOVEMENTS
 SHEET NO.
10


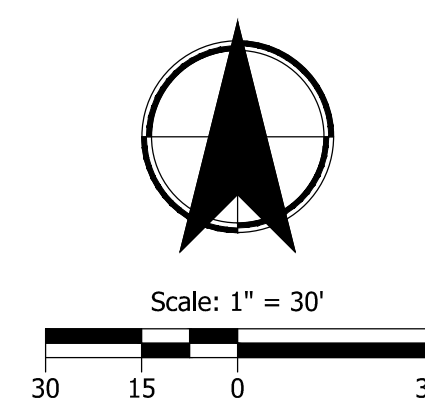
Plot Stamp: 12/21/2023 4:23:24 PM - Anthony Davies
 File: H:\24\24995 - Lebanon TIA Review\014 - Woodland_Cascade Design\design_CD\CD-AUTOTURN-24995_014.dwg



WB-67

	feet	
Tractor Width	: 8.00	Lock to Lock Time : 6.0
Trailer Width	: 8.50	Steering Angle : 28.4
Tractor Track	: 8.00	Articulating Angle : 75.0
Trailer Track	: 8.50	

Vehicle Turning Settings	
Design Vehicle:	WB-67
Vehicle Speed:	6 mph
Min. Turning Radius:	41.0 feet
Turn from stop:	Off
Vehicle Envelope	
Front Tire Track	
Rear Tire Track	



KITTELSON & ASSOCIATES
 851 SW 6TH AVENUE, SUITE 600
 PORTLAND, OR 97204
 P 503.228.5230 F 503.273.8169

#	DATE	REVISION	APP'D

Submission Date: 10/13/2023		
Drawn: ARD	Designed: ARD	Checked: FSW
CONTRACT NO. 24995.014		

Weldwood Dr / Cascade Dr Roundabout
 TRUCK TURNING MOVEMENTS
 SHEET NO. 11

Plot Stamp: 12/21/2023 4:23:44 PM - Anthony Davies
 File: H:\24\24995 - Lebanon TIA Review\014 - Woodland_Cascade Design\design_CD\CD-AUTOTURN-24995_014.dwg